

Montgomery County Department of Transportation
Division of Transportation Engineering
Transportation Planning and Design Section



2019 BRIDGE INVENTORY SUMMARY



BEFORE REPLACEMENT



AFTER REPLACEMENT

MARCH 2021

COVER PHOTOGRAPH: PARK VALLEY ROAD BRIDGE NO. MPK-03 OVER SLIGO CREEK – BEFORE AND AFTER ELEVATION VIEWS

Bridge Inventory Summary

(Based on 2019 Inspection)

Montgomery County, Maryland
Department of Transportation
Division of Transportation Engineering
Transportation Planning and Design Section
100 Edison Park Drive, Fourth Floor
Gaithersburg, Maryland 20878

10/03/2019



COUNTY EXECUTIVE

Marc Elrich

COUNTY COUNCIL

Tom Hucker, President

Sidney Katz	Gabe Albornoz
Andrew Friedson	Evan Glass
Will Jawando	Nancy Navarro
Craig Rice	Hans Riemer

DEPARTMENT OF TRANSPORTATION

Chris Conklin, Director

DIVISION OF TRANSPORTATION ENGINEERING

Timothy H. Cupples, P.E., Chief

TRANSPORTATION PLANNING AND DESIGN SECTION

Dan Sheridan, P.E., Chief
Barry N. Fuss, P.E., Chief Bridge Design
Brian E. Copley, P.E. Hai-Yan Zhang, P.E.
Greg Hwang, P.E.

03/19/2020

TABLE OF CONTENTS

INTRODUCTION.....	1
BRIDGE MANAGEMENT PROGRAM IN MONTGOMERY COUNTY.....	1
A. <u>Biennial Bridge Inspections</u>	3
B. <u>Bridge Inventory</u>	3
C. <u>Bridge Maintenance</u>	3
I. <u>Cyclic Maintenance</u>	4
II. <u>Preservation (Proactive)</u>	4
III. <u>Renovation (Reactive)</u>	5
D. <u>Bridge Rehabilitation/Replacement</u>	8
I. <u>Federal Aid</u>	8
II. <u>County Funds</u>	9
E. <u>Bridge Weight Restriction</u>	10
I. <u>Bridge Posting</u>	10
II. <u>Load Testing</u>	11
III. <u>Waiver Procedure</u>	11
SAMPLE PROJECTS COMPLETED UNDER BRIDGE PRESERVATION PROGRAM.....	13
SAMPLE PROJECTS COMPLETED UNDER BRIDGE RENOVATION PROGRAM.....	16
SAMPLE PROJECTS COMPLETED UNDER BRIDGE REHABILITATION/REPLACEMENT PROGRAM.....	20
SAMPLE PROJECTS COMPLETED UNDER BRIDGE LOAD TESTING PROGRAM.....	24
STATISTICS COMPARISON BETWEEN 2017 AND 2019 BRIDGE INVENTORIES.....	26
GUIDE FOR READING THE BRIDGE INVENTORY SUMMARY.....	28
2019 HIGHWAY BRIDGE INVENTORY SUMMARY SORTED BY BRIDGE NAME.....	38
2019 HIGHWAY BRIDGE INVENTORY SUMMARY SORTED BT BRIDGE NUMBER.....	51
2019 MONTGOMERY COUNTY PEDESTRIAN STRUCTURES SORTED BY STRUCTURE NUMBER.....	62

06/14/2019

STATE OF MONTGOMERY COUNTY BRIDGES

Based on 2019 Inspection

INTRODUCTION:

Bridges, the key links in America's highway system, are deteriorating more rapidly than they are being repaired, rehabilitated, or replaced. According to the American Society of Civil Engineers (ASCE) 2017 Infrastructure Report Card, the U.S. has 614,387 bridges, almost four in ten which are 50 years or older. 56,007 (9.1%) of the nation's bridges were structurally deficient in 2016 and on average there were 188 million trips across structurally deficient bridges each day. While the number of bridges that are in such poor condition as to be considered structurally deficient is decreasing, the average age of America's bridges keeps going up and many of the nation's bridges are approaching the end of their design life. Every year, on average, between 150 and 200 spans suffer partial or complete collapse.

The problem is often a result of inadequate maintenance and funding. Damage resulting from salt-contaminated debris buildup, plugged drain pipes, leaky joints, and failed paint systems accelerate deterioration and compound repair requirements year after year. If left unrepaired, the damage ultimately imposes either a severe limitation on the operational capabilities of the structure or significant additional repair costs at a later date. Our experience in Montgomery County, Maryland has shown that in some cases the delay of repairing/rehabilitating a structure by one year - due to funding constraints - has escalated costs significantly.

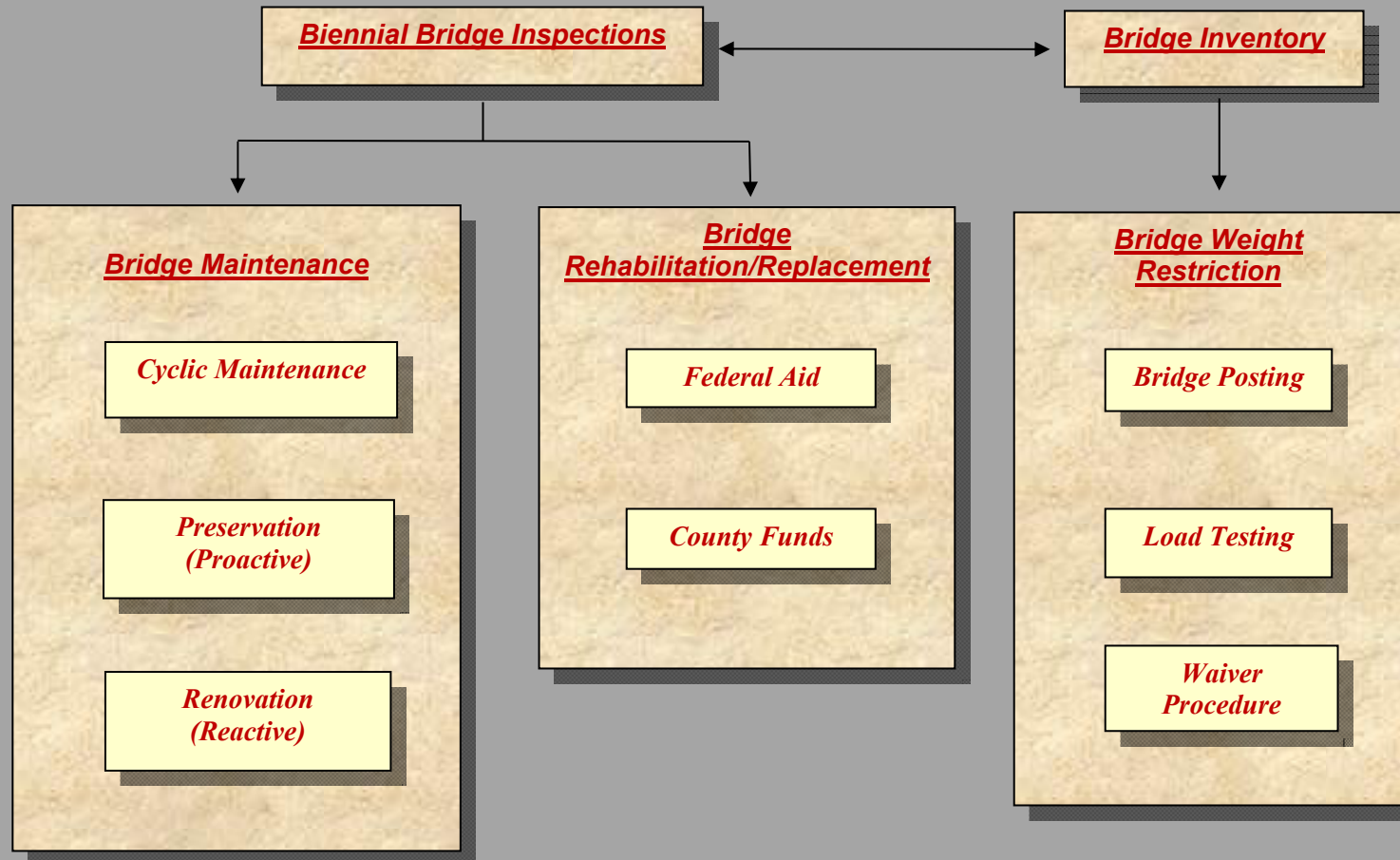
It is essential that structures not classified as deficient be included in a systematic maintenance program. This practice precludes the possibility of premature replacement or rehabilitation. A bridge management program is a viable solution; the longer it is delayed, the worse the bridge situation will become.

BRIDGE MANAGEMENT PROGRAM IN MONTGOMERY COUNTY:

Montgomery County Department of Transportation (DOT) has a systematic approach to bridge maintenance that has led the County to a planned procedure of performing routine major or minor maintenance on all bridges. Our approach eliminates the practice of doing nothing until emergency work is required.

The bridge program in Montgomery County is managed by the Division of Transportation Engineering. The program is based on the National Bridge Inspection (NBI) Program and has five major components: ***Biennial Bridge Inspections; Bridge Inventory; Bridge Maintenance; Bridge Rehabilitation/Replacement;*** and ***Bridge Weight Restriction.***

BRIDGE MANAGEMENT PROGRAM IN MONTGOMERY COUNTY



A. Biennial Bridge Inspections:

The 1968 Federal-Aid Highway Act established the National Bridge Inspection (NBI) Program, which required the states to inventory and inspect all structures on the Federal Aid system. Congress later expanded the inspection program to include all bridges on public roads that are off the Federal Aid system as well. The Condition Inspection, as the name implies, provides information on the current condition of the bridges and is fundamental in establishing the structural integrity and serviceability of a bridge. Deterioration of components or the adequacy of the structure, including the approaches and traffic safety features, can only be determined by a thorough Condition Inspection.

Montgomery County Department of Transportation has been inspecting its bridges since 1972. Currently, 513 highway bridges are included into the County's Bridge Inventory. Of these 513 bridges, 263 are defined as **long span** whose clear roadway length carried by the structure is greater than 20 feet. The remaining 250 are defined as **short span** whose clear roadway length carried by the structure is greater than 6 feet but less than or equal to 20 feet.

The costs for the inspection of long span bridges are covered by Federal Aid for bridges. The County funds the inspection of all the short span bridges. Fifty-four of the 513 bridges inspected by the County are owned and maintained by various municipalities within the County. Seventeen of the 513 bridges inspected by the County are owned by the Maryland-National Capital Park and Planning Commission and maintained by the County. The maintenance costs outlined in this report do not include the maintenance costs related to the bridges owned by municipalities. The above bridges do not include the thirty-seven pedestrian structures inspected by the County. Three of the thirty-seven pedestrian structures are owned and maintained by the Maryland-National Capital Park and Planning Commission and two of the thirty-seven are owned and maintained by the Montgomery County Division of Parking Management. The County's pedestrian structures are inspected and maintained at the County's expense.

The inspection cycle is 2 years for long span highway bridges, and 4 years or less for short span highway bridges and pedestrian structures pending available County funding. Short span highway bridges and pedestrian structures are together divided into two groups and inspected alternately every other biennial cycle. Exception is made to eight pedestrian structures spanning over a highway or railroad, and one pedestrian structure supporting a railroad. These pedestrian structures will be inspected biennially.

B. Bridge Inventory:

The Bridge Inspection is complementary to the Inventory. The 2019 Bridge Inventory Summary provides a count and state of the County's bridges based on the federally mandated structure inventory and appraisal requirements. These requirements provide the needed data in developing the bridge maintenance management program in the County.

C. Bridge Maintenance:

At the foundation of any good bridge maintenance program is an inventory of maintained bridges, including accurate information on the maintenance procedures. Many bridges exist that are currently classified as deficient either structurally or

functionally. Montgomery County currently has 26 bridges that are weight restricted and 33 bridges that are considered as one-lane bridges (clear roadway width of 17 feet or less). Maintenance cannot improve bridges that are functionally deficient since this implies dimensional or geometric problems. Functionally deficient structures are replaced or rehabilitated under the County's Federal Aid bridge replacement and rehabilitation program or County Funding.

Many deficient bridges have reached this condition due to factors such as increased live loadings, heavy salt applications, lack of proper periodic maintenance, and unanticipated events (flooding, accidents, etc.). Damage resulting from plugged scuppers and drains, leaky joints, rutted wearing surfaces, and peeled paint accelerate deterioration and compound repair requirements year after year. If left unrepaired, the damage ultimately imposes a severe limitation on the operational capabilities of the structure.

Montgomery County includes the Bridge Maintenance activities in the following three groups: I - maintenance performed at specified intervals referred to as **Cyclic Maintenance**, II – preventive maintenance performed to preserve bridge components referred to as **Preservation (Proactive)**, III - maintenance performed as needed based on the biennial bridge inspections referred to as **Renovation (Reactive)**.

I. Cyclic Maintenance:

This includes systematic scheduled maintenance of the County's bridges. The interval varies according to the type of work or activity. This work is done by the Division of Highway Services, and is independent of the bridge inspection program managed by the Division of Transportation Engineering. Examples of these activities include such tasks as: cleaning decks, beam seats, and salt splash zones; cleaning drainage systems; cleaning expansion joints; cleaning and lubricating expansion bearing assemblies; removing debris from the stream; removing vegetation to clear bridge structures, and sealing concrete decks or substructure elements.

A list of scour critical bridges will be provided to the Division of Highway Services after all the inspections of each biennial inspection cycle are complete. The Division's highway service team will inspect those bridges susceptible to flooding after flood events, and repairs flood damages including undermining and debris. The highway service will provide the Division of Transportation Engineering with inspection and maintenance records for this work.

II. Preservation (Proactive):

Preventive Maintenance, commonly referred to as "PM" is the maintenance performed to preserve bridge components. Under ideal circumstances, PM is performed to keep bridges in good condition. Montgomery County's goal is to keep the condition rating of our bridges at "5" or better on a scale from 0 to 9. For the definition of Condition Rating, please refer to the GUIDE FOR READING THE BRIDGE INVENTORY SUMMARY (Item 13) of this publication. A good protective painting program inhibits corrosion and extends the life of any steel structure. The expected life cycle of a coating system is 15 years. In year 1998, the County initiated a preventive maintenance program for its steel beam or truss bridges. In every biennial bridge inspection cycle, bridges will be inspected for painting condition and prioritized for two annual paint repair contracts in the two following years. In addition, in 2013

the County included as part of bridge preservation the repairs of leaky deck joints. Damage both to the joint and to the portion of the bridge beneath the joint that is exposed to debris, water and deicing salts must be addressed and prevented to prolong the life of the bridge. Many defects identified through the Biennial Bridge Inspection Program are the direct result of bridges not being properly protected to withstand chemical and environmental elements. These defects include frozen and deteriorated steel bearings, corroded structural steel, and steel beam section loss.

The County currently owns 113 steel beam or truss highway bridges and 29 steel beam or truss pedestrian bridges. In fiscal year 2003, the County started its first annual paint repair contract. 103 highway bridges and 8 pedestrian bridges have been repainted under this program since 2003. 11 highway bridges deck joints have been repaired under the bridge preservation program. Based on the approved funding for this program for fiscal years 2021 through 2026, approximately 9 bridges will be repainted under each annual paint repair contract in these years.

III. Renovation (Reactive):

This group of maintenance activities is performed when a need is identified by the Federal Biennial Inspection. After completion of each biennial bridge inspection, a list is prepared of the bridges that need rehabilitation beyond the extent of Cyclic Maintenance to assure their safe and continuous use as components of the transportation infrastructure. The types of work identified are: deck replacement with corrugated metal planking or laminated wood, replacement of superstructure beams, replacement of bearing devices, and replacement of concrete backwalls or wingwalls. The associated cost for these repairs is usually greater than or equal to \$20,000 per bridge. Using this methodology, after the 2019 inspection cycle, 241 structures are in need of bridge renovation, with a total cost estimated at \$26,760,000 to complete.

Most of the bridge renovation program repair work is performed by the County's specialized bridge crews whose usual sole function is bridge repair. With the technical advice from Transportation Engineering staff, the highly experienced bridge crews work from sketches and/or verbal direction, which saves significant amounts of time and money. Contractors are hired only to perform the repair work that is beyond the resources of the County's bridge crews.

The photographs shown on pages 6 and 7 depict typical deficiencies on different bridges, which are addressed through our Bridge Renovation program. Failure to make these repairs can lead to much higher costs for bridge rehabilitation or replacement.



SINKHOLE ABOVE FAILED CORRUGATED METAL PIPE CULVERT



COLLAPSED CORRUGATED METAL PIPE CULVERT



CORRUGATED METAL PIPE CULVERT SEVERE INVERT SECTION LOSS



DAMAGED BRIDGE RAILING



CONCRETE SPALLS WITH EXPOSED REINFORCING STEEL IN CULVERT TOP SLAB



CRACKED VERTICAL DIAPHRAGM WELD



PAVEMENT SPALLING AND LOOSE CORRUGATED METAL DECK PLANKS



HEAVY RUST AND STEEL DELAMINATION

D. Bridge Rehabilitation/Replacement:

Under this program, replacement or major rehabilitation of the County's bridges is implemented for those structures that are the most critical in the most efficient manner possible. Based on sources of funding, the bridges under this program have been divided into the following two groups:

I. Federal Aid:

Starting from 1980, each year, Federal Aid Programs provide funding to support local governments for highway, highway safety, transit and other surface transportation programs. The main factor for determining federal funding eligibility is the bridge's physical condition. There are two factors required to make a bridge eligible for federal funding: 1) clear span greater than 20 feet and 2) the bridge condition rating or structural evaluation equal to or less than Fair condition. For the definition of bridge Condition Rating or Structural Evaluation please refer to the GUIDE FOR READING THE BRIDGE INVENTORY SUMMARY (Item 8 and 12) of this publication. Currently, there are eleven projects in the approved CIP that are partially funded by the Federal Aid. They are:

Bridge No.	Roadway Name	Crossing	Condition Rating	Status	Construction Start (FY)	Estimated Total Cost (\$000)
M-096	Gold Mine Road	Hawlings River	Poor	Complete	17	5,299
MPK-03	Park Valley Road	Sligo Creek	Poor	Complete	17	3,950
MPK-24	Beach Drive	Silver Creek	Poor	Under Construction	19	4,200
M-352	Garrett Park Road	Rock Creek	Serious	Final Design	22	6,000
M-194	Dennis Avenue	Sligo Creek Tributary	Poor	Final Design	22	5,610
M-043	Mouth of Monocacy	Little Monocacy River	Poor	Final Design	23	4,000
M-064	Brink Road	Great Seneca Creek	Poor	Preliminary Design	23	4,000
M-121	Zion Road	Hawlings River	Poor	Preliminary Design	TBD	4,000
M-180	Greentree Road	Bulls Run	Poor	Preliminary Design	TBD	4,500
M-0137	Schaeffer Road	Little Seneca Creek	Poor	Preliminary Design	TBD	3,500

Bridge No.	Roadway Name	Crossing	Condition Rating	Status	Construction Start (FY)	Estimated Total Cost (\$000)
MPK-17	Parklawn Entrance Road	Rock Creek	Poor	Preliminary Design	TBD	3,000
M-083	Brookville Road	CSXT	Fair	Planning Stage	TBD	TBD
M-015	Glen Road	Piney Branch	Fair	Planning Stage	TBD	TBD
M-108	Brighton Dam Road	Hawlings River	Fair	Planning Stage	TBD	TBD
M-201	Baltimore Road	Rock Creek	Fair	Planning Stage	TBD	TBD

II. County Funds:

Short span bridges and emergency projects do not qualify for Federal Funding; therefore the County Council approves funding for major bridge rehabilitation and replacement of the short span bridges and emergency projects. The current CIPs include the following eleven projects:

Bridge No.	Roadway Name	Crossing	Condition Rating	Status	Construction Start (FY)	Estimated Total Cost (\$000)
M-030	Montevideo Road	Dry Seneca Creek	Poor	Complete	18	1,400
	Father Hurley Blvd	Trib. To Lake Churchill	Failed	Complete	19	4,000
M-289	Quince Mill Drive	Muddy Branch Trib.	Poor	Complete	19	1,250
M-415	River Road	Potomac River Trib.	Poor	Complete	19	1,250
M-394	Falling Creek Road	Paint Branch Trib.	Serious	Complete	20	1,250
M-440	Belfast Road	Potomac River Trib.	Failed	Complete	20	1,250
M-363	Alderton Road	Northwest Branch Trib.	Critical	Complete	20	1,250

M-428	Spicewood Lane	Cabin John Creek Trib.	Failed	Complete	20	1,250
M-429	Tara Road	South Glen Branch	Critical	Complete	20	100
M-441	Capri Place	Rock Run Trib.	Critical	Complete	20	200
M-499	Fenway Road	Cabin John Creek Trib.	Failed	Complete	20	1,250
M-454	Turkey Branch Parkway	Turkey Branch Tributary	Failed	Under Construction	21	1,000
M309	Germantown Road	Great Seneca Creek Trib.	Poor	Complete	21	500
M-453	Randolph Road	Rock Creek Trib.	Poor	Complete	21	500
M-480	Bethesda Church	Magruder Branch	Poor	Final Design	22	500
P-14	Valleywood Drive Pedestrian Bridge	Joseph's Branch	Failed	Final Design	19	1,400
M-148	Glen Road	Sandy Branch	Satisfactory	Final Design	22	3,000
M-229	Brighton Dam Road	Brighton Dam	Fair	Preliminary Design	20	1,860

E. Bridge Weight Restriction:

After each cycle of biennial bridge inspections, under the Bridge Inventory program, the County carefully evaluates the live load capacity (rating) for each bridge based on the condition of the structural components and their foundations and determines the weight restriction limits, if necessary. The approach used for determining the rating and the weight restriction limits of a bridge is described in the GUIDE FOR READING THE BRIDGE INVENTORY SUMMARY (Items 4 and 5) of this publication. The Bridge Postings and Waiver Procedure are steps that the County follows to impose weight restrictions for bridges.

I. Bridge Postings:

Bridge posting for weight restriction is part of a continuing effort in the County to extend the useful life of structurally deficient bridges and to safeguard the motoring public until the renovations or replacements can be implemented.

Vehicles which have a gross weight exceeding a bridge's posted limit should not cross that bridge unless a permit is issued by the Montgomery County Department of Transportation (DOT) through the County's waiver procedure.

At the end of each cycle of biennial inspections, a Bridge Inventory Summary, including all the newly posted bridges with their weight limits, is sent to school transportation officials, public transit authorities, fire & rescue units, police, and other requestors. We request that these agencies detour vehicles which have a gross weight exceeding the bridges' posted limits or submit a request for waiver to DOT for evaluation if a detour is not feasible.

Weight restriction violations can result in a shorter service life for bridges whose operational capability is already limited and can even jeopardize structural integrity, potentially endangering the traveling public. The County is striving to remove all weight restriction postings on its bridges in the next few years by either replacing or rehabilitating the posted bridges so the bridges can safely carry all legal loads allowed in the State of Maryland.

II. Load Testing:

In order to minimize the numbers of bridges that require posting for weight restrictions, a Load Testing Program was conducted in 2005. Actual truck loads with various combinations of truck positions were applied to selected weight-restricted bridges. Strain gauges were attached to the beams of bridges to measure actual strain and stress. This provides more accurate live load distribution factors than those in AASHTO Standard Specifications, and may possibly increase the ratings of bridges and eliminate weight restriction. Six posted bridges were tested in 2005. The ratings of these bridges were increased, and exceed Maryland Legal Load Trucks. As a result of that, all the six tested bridges no longer require weight restriction. Twenty-one posted bridges were load tested in 2018-2019 and 15 of the 21 bridges no longer require weight restriction.

III. Waiver Procedure:

A waiver can be initiated by submitting a written request to DOT for the attention of Mr. Barry Fuss, via mail, fax or email, at least three weeks before the anticipated crossing.

Barry Fuss, Chief Bridge Design
Montgomery County Department of Transportation
Division of Transportation Engineering
Transportation Planning and Design Section
100 Edison Park Drive, 4th Floor
Gaithersburg, Maryland 20878
Tel: 240-777-7261 Fax: 240-777-7277
barry.fuss@montgomerycountymd.gov

The request must clearly describe the ownership, registration state and number, type of vehicle, gross weight of the vehicle, number of axles, spacing between the axles, gross load on each axle, and the date and number of times for the crossing. Insufficient information may result in a delay of the waiver determination.

Upon the receipt of the waiver request, the DOT will perform a structural evaluation or hire an engineering consultant to perform structural analysis and inspect the bridge before and after the crossing if necessary to assure the vehicle safety and the bridge integrity. This will determine if a waiver can be granted. The DOT may deny a request based on safety concerns or issue a waiver for a limited time frame subject to special requirements such as loading limits, operating speed, etc. The applicant is responsible for 100 percent of the consultant's costs if ever needed. In such a case, the County will request the consultant to prepare a cost proposal and forward the proposal to the applicant for concurrence. Upon receipt of the applicant's concurrence, the consultant will start the necessary work immediately. The payment for the consultant's cost will be made by the applicant to the consultant directly.



SAMPLE PROJECTS COMPLETED
UNDER
BRIDGE PRESERVATION PROGRAM



BEFORE PAINTING



AFTER PAINTING

Bridge No. M-041 – Club Hollow Road over Broad Run



BEFORE PAINTING



AFTER PAINTING

Bridge No. M-155 – Cattail Road over Dry Seneca Creek



**SAMPLE PROJECTS COMPLETED
UNDER
BRIDGE RENOVATION PROGRAM**



BEFORE CULVERT REAIRS



DURING CONSTRUCTION



AFTER CULVERT REPAIRS

**Bridge No. M-441Q – Capri Place over Rock Run Tributary– Culvert Repair and
Invert Paving**



BEFORE CULVERT REPAIRS



DURING CONSTRUCTION



AFTER CONSTRUCTION

**Bridge No. M-0290Q – Bunchberry Lane over Tributary to Muddy Branch –
Culvert Repair**



BEFORE ARCH REPAIR



DURING ARCH REPAIR



AFTER ARCH REPAIR

Bridge No. M-0121 – Zion Road over Hawlings River – Concrete Arch Repair





BEFORE REPLACEMENT

AFTER REPLACEMENT

Bridge No. MPK-03 – Park Valley Road over Sligo Creek



BEFORE REPLACEMENT

AFTER REPLACEMENT

Bridge No. M-0096 – Gold Mine Road over Hawlings River



BEFORE REHABILITATION



AFTER REHABILITATION

Bridge No. M-0030 – Montevideo Road over Dry Seneca Creek





STRAIN GAUGE SETUP



STRAIN AND STRESS READING



SINGLE TRUCK CROSSING



DOUBLE TRUCK CROSSING

Bridge No. M-0180 – Greentree Road over Bulls Run - Load Testing

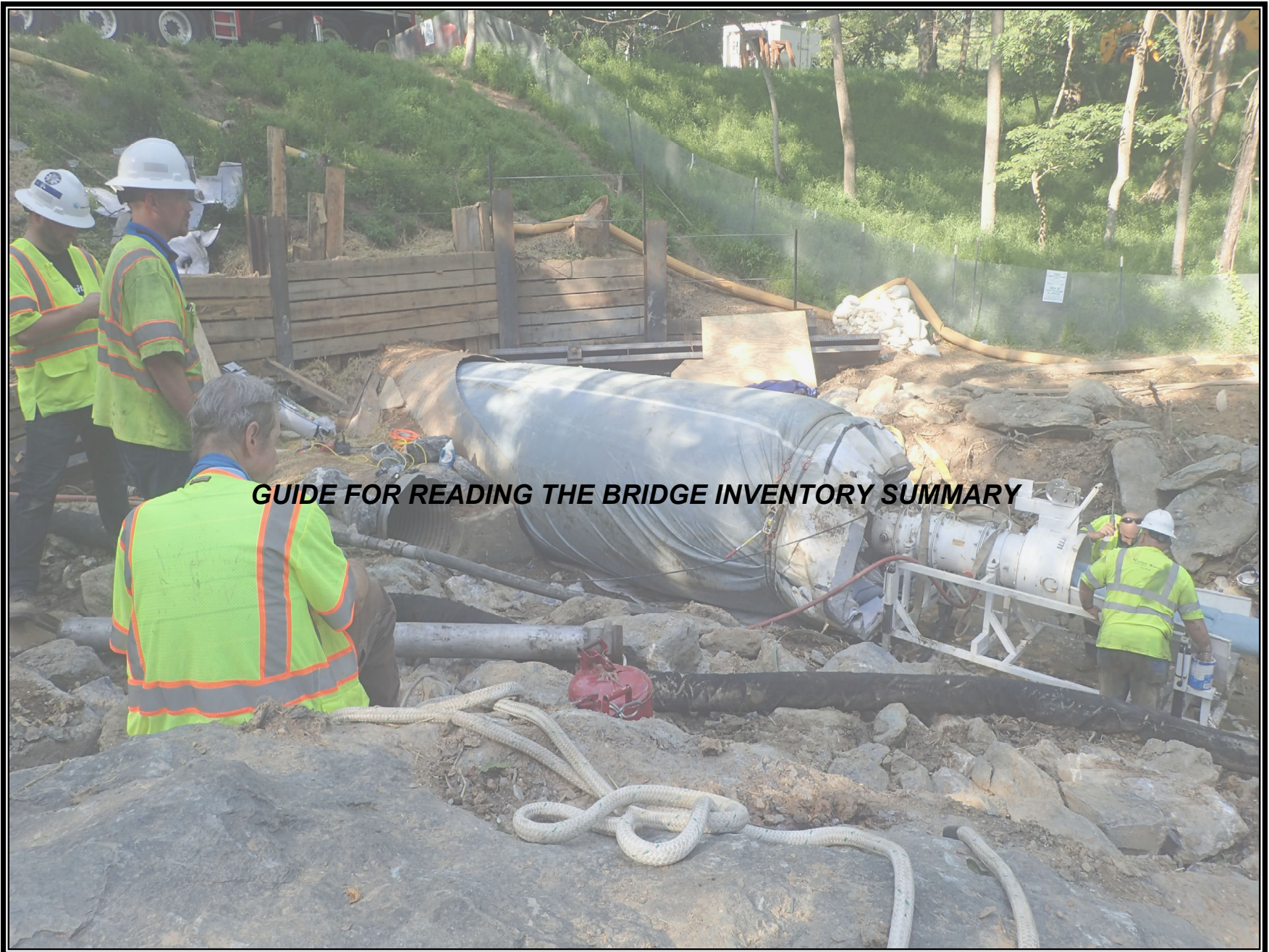


**STATISTICS COMPARISON
BETWEEN
2017 AND 2019 BRIDGE INVENTORIES**

STATISTICS COMPARISON BETWEEN 2017 AND 2019 BRIDGE INVENTORIES

ITEMS		2017	2019	REMARKS
Total Number of Highway Bridges		476 [422-54]	513 [459-54]	<ul style="list-style-type: none"> Numbers include bridges owned by municipalities. [459 - 54]: 459 bridges owned by the County and 54 bridges owned by municipalities. Thirty-seven (37) short span bridges were added to the inventory in 2019. Twenty (20) bridges (M-0006, M-0011C, M-0015, M-0016, M-0029B, M-0030, M-0040, M-0046, M-0081, M-0096, M-0116, M-0148B, M-0149B, M-0157B, M-0175D, M-0202B, M-0245Q, M-0347, MK-02B, and MPK-03) are no longer posted. Six (6) bridges have joint ownership with Howard County.
Long Span Highway Bridges (L) (Span Length > 20')		263 [217-46]	263 [217-46]	
Short Span Highway Bridges (S) (Span Length < 20')		213 [205-8]	250 [242-8]	
One-lane Highway Bridges		33 [28-5]	33 [28-5]	
Posted Highway Bridges		46 [35-11]	26 [23-3]	
Highway Bridges with Structural Condition < "5"		43 [36-7]	41 [36-5]	
Total Number of Pedestrian Structures		37	37	<ul style="list-style-type: none"> Three (3) bridges owned by MNCPPC and two (2) bridges owned by Division of Traffic and Parking Services.
Bridges Need Paint Repair	Number of Bridges	27	18	<ul style="list-style-type: none"> Visual inspections only. Estimates are for painting work only and do not include associated costs such as MOT, debris cleaning, mobilization, etc.
	Estimated Costs	\$2,400,000	\$1,600,000	
Backlog for Renovation	Number of Bridges	160	241	<ul style="list-style-type: none"> Only bridges that need repair at least \$20,000 are included.
	Estimated Costs	\$10,860,812	\$26,760,000	
Highway Bridges with 80% > Bridge Sufficiency Rating > 50%		82(L)	78(L)	<ul style="list-style-type: none"> Long span bridges (L) are eligible for federal funding for major rehabilitation.
		55(S)	63(S)	
Highway Bridges with Bridge Sufficiency Rating < 50%		15(L)	14(L)	<ul style="list-style-type: none"> Long span bridges (L) are eligible for federal funding for total replacement.
		6(S)	30(S)	
Highway Bridges under Federal Aid for Rehabilitation/Replacement	Number of Bridges	11	15	<ul style="list-style-type: none"> Costs are for design and construction. Twelve (12) bridges under design, one (1) are under construction and two (2) have been completed.
	Estimated Costs	\$32,584,000	\$48,059,000	
Highway Bridges under County Funds for Rehabilitation/Replacement	Number of Bridges	11	19	<ul style="list-style-type: none"> Costs are for design and construction. Four (4) bridges are under design, one (1) is under construction and fourteen (14) have been completed.
	Estimated Costs	\$13,970,000	\$23,510,000	

Note: Unless otherwise noted the numbers above do not include bridges owned by municipalities.



GUIDE FOR READING THE BRIDGE INVENTORY SUMMARY

GUIDE FOR READING THE BRIDGE INVENTORY SUMMARY

1. The information contained in this report is a tabulation of the essential features of all bridges in Montgomery County. This inventory of structures has been divided into two groups based on ownership and maintenance responsibility. The first group consists of bridges located on County rights-of-way including highways and drainage ways. These bridges are owned and maintained by Montgomery County, and the bridge numbers are preceded by the letter M. The second group consists of bridges located in municipalities or parks. These bridge numbers are preceded by the following letters:
 - MG - Bridges owned and maintained by the City of Gaithersburg
 - MPK - Bridges owned by the Maryland-National Capital Park and Planning Commission and maintained by the Montgomery County Department of Transportation
 - MR - Bridges owned and maintained by the City of Rockville
 - MT - Bridges owned and maintained by the City of Takoma Park
 - MK - Bridges owned and maintained by the Town of Kensington
 - MS - Bridges owned and maintained by the Town of Somerset

2. The information contained in the tabulation has been taken from a combination of sources, including: bridge plans, design analysis, field surveys, and the biennial bridge inspections - all of which are filed in individual bridge folders in the Design Section of the Department of Transportation (DOT).

3. By federal definition, a bridge is defined as any highway structure whose length (clear span) is greater than 20 feet. Bridge numbers that are followed by a suffix letter designate structures that are not typical bridge structures. The suffix letters after the bridge numbers indicate the following types of structures.
 - C = Box Culvert
 - P = Pipe Culvert
 - R = Rigid Frame

Also, in this tabulation, bridges that have clear spans 20 feet or less in length have been included. These bridges are designated by the following suffixes after the bridge numbers:

- B = Bridge
- D = Box Culvert
- Q = Pipe Culvert

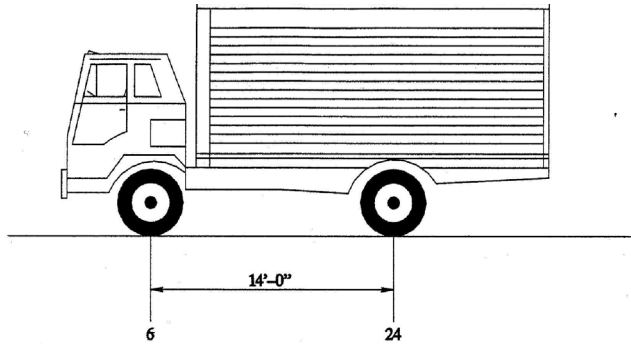
4. Each highway bridge is rated for the live load capacity at two levels. The first or upper load level, referred to as Operating Rating, is the absolute maximum permissible load level to which the structure may be subjected. The second or lower load level, referred to as Inventory Rating, is the load level that can safely utilize an existing bridge structure for an indefinite period of time.

5. The bridge ratings for the above two load levels are evaluated for the four legal trucks allowed in the State of Maryland. These are:
 - H15 - Truck (Single Unit Truck)
 - HS20 - Truck (Combination Unit truck - in two parts)
 - Type 3S2 (Combination Unit truck - in two parts)
 - Type 4 (Single Unit Truck)

Posting (weight restriction limit) either for the single unit truck or for the combination unit truck is based on the lowest value of the inventory ratings that are less than the gross weight of the truck evaluated.

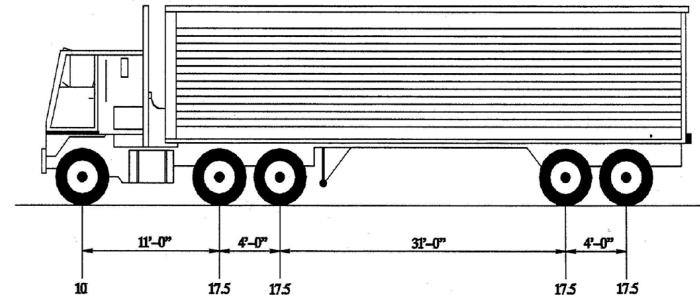
The diagrams shown in page 31 are the four legal trucks allowed in the State of Maryland.

MARYLAND LEGAL LOAD TYPES

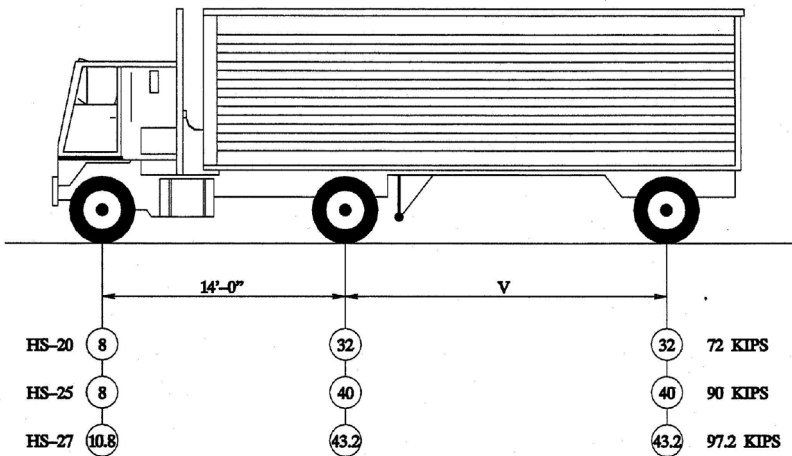


W = TOTAL WEIGHT OF TRUCK AND LOAD

H15 - VEHICLE
WEIGHT - 30 KIPS



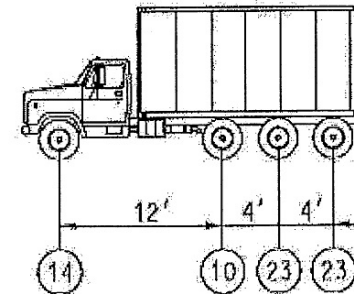
TYPE S32 - VEHICLE
WEIGHT - 80 KIPS



W = COMBINED WEIGHT ON THE FIRST TWO AXLES WHICH IS THE AS FOR THE CORRESPONDING H TRUCK.

V = VARIABLE SPACING - 14 FEET TO 30 FEET INCLUSIVE. SPACING TO BE USED IS THAT WHICH PRODUCES MAXIMUM STRESSES.

HS - VEHICLES



TYPE 4 - VEHICLE
WEIGHT - 70 KIPS

6. The following is a list of abbreviations used in this report:

General:

- BSR = Bridge Sufficiency Rating
- SI&A = Maryland State Highway Administration Structure Inventory and Appraisal
- UNK = Unknown

Structural Type:

- BC = Box culvert
- BTA = Brick Tunnel Arch
- CA = Concrete arch
- CDSBC = Concrete deck with steel beams encased in concrete
- CDSB = Concrete deck with steel beams
- CDTB = Concrete deck with concrete T-beams
- CMP = Corrugated metal pipe
- CMPA = Corrugated metal pipe arch
- CS = Concrete slab
- FRPS = Fiber reinforced polymer slab
- MDSB = Corrugated metal deck with steel beams
- CDTST = Concrete deck with through steel truss
- PCB = Prestressed concrete beam
- PCS = Prestressed concrete slab
- PCCB = Prestressed concrete channel beam
- PCBS = Prestressed concrete box slab
- PCNB = Prestressed concrete NEXT Beam
- PCVS = Prestressed concrete voided slab
- RCCP = Reinforced concrete culvert pipe
- RF = Reinforced concrete rigid frame
- SPA = Structural plate arch
- SPPA = Structural plate pipe arch
- TSB = Timber Slab Beams
- TDSB = Timber deck with steel beams
- TDTSG = Timber deck with through steel girders
- TDTST = Timber deck with through steel truss

Roadway Functional Classification:

- A = Arterial Road
- B = Business
- CA = Country Arterial Road
- CR = Country Road
- ERR = Exceptional Rustic Road
- IRR = Interim Rustic Road
- M = Major Highway
- PR = Primary Residential Road
- RR = Rustic Road
- SR = Secondary Residential Road

7. ADC Map Grid (5166-B-2) - Numbers are taken from the Montgomery County ADC Map Grid, 41st Edition:

- First number - (5166) is the page number
- Second number - (B) column letter
- Third number - (2) row number

8. Condition Ratings (SI&A Items #58, 59, 60 & 62)– Condition ratings are used to describe the existing, in-place bridge as compared to the as-built condition. Evaluation is for the materials relating to the physical condition of the deck, superstructure and substructure components of a bridge or a culvert. Condition ratings are properly used when they provide an overall characterization of the general condition of the entire component being rated. Conversely, they are improperly used if they attempt to describe localized or nominally occurring instances of deterioration or disrepair. Correct assignment of a condition rating must, therefore, consider both the severity of the deterioration or disrepair and the extent to which it is widespread throughout the component being rated.

The general condition ratings shown on page 34 are used as a guide in evaluating the bridge deck, superstructure and substructure:

<u>Code</u>	<u>Description</u>
N	NOT APPLICABLE
9	EXCELLENT CONDITION
8	VERY GOOD CONDITION - no problems noted.
7	GOOD CONDITION - some minor problems.
6	SATISFACTORY CONDITION - structural elements show some minor deterioration.
5	FAIR CONDITION - all primary structural elements are sound but may have minor section loss, cracking, spalling or scour.
4	POOR CONDITION - advanced section loss, deterioration, spalling or scour.
3	SERIOUS CONDITION - loss of section, deterioration, spalling or scour have seriously affected primary structural components. Local failures are possible. Fatigue cracks in steel or shear cracks in concrete may be present.
2	CRITICAL CONDITION - advanced deterioration of primary structural elements. Fatigue cracks in steel or shear cracks in concrete may be present or scour may have removed substructure support. Unless closely monitored it may be necessary to close the bridge until corrective action is taken.
1	"IMMINENT" FAILURE CONDITION - major deterioration or section loss present in critical structural components or obvious vertical or horizontal movement affecting structure stability. Bridge is closed to traffic but corrective action may put back in light service.
0	FAILED CONDITION - out of service - beyond corrective action.

9. Roadway Width - Clear roadway width of the structure.
10. Structural Length - The total length of the structure. For pipes and culverts it is the length along the centerline of the culverts or pipes.
11. Span Length - Center line of bearing to center line of bearing for the bridge. For pipes and culverts, the length is measured along the center line of the roadway between inside faces of exterior walls. The values inside the parenthesis following the span length are the clear widths of the openings of pipes or culverts.

12. Structural Evaluation (SI&A Item #67) - The purpose of this item is to evaluate the overall condition of the structure taking into account all major structural deficiencies based on conditions of superstructure, substructure, and inventory rating. This item is coded with a 1-digit code that indicates the appraisal rating for the item. The rating ranges from 0 to 9. "9" is the superior condition, a "5" is somewhat better than minimum adequacy, to tolerate being left in place as is, 3 is intolerable, requiring high priority for corrective action, and 0 indicates the bridge is closed.
13. Scour Critical (SI&A Item #113) - The purpose of this item is to identify existing bridges that can potentially become damaged by scour, so that appropriate measures can be taken to protect those bridges. The following is the description for the codes:
- N - Bridge not over waterway
 - 9 - Bridge foundations (including piles) well above flood water elevation
 - 8P - Bridge is a structure with a full length paved bottom.
 - 8L - Bridge has been evaluated/assessed in the field and office as a low risk structure; no further study is planned
 - 7 - Counter measures have been installed since the original construction to correct a problem with scour; bridge is no longer scour critical.
 - 6 – Scour calculations/evaluation has not been made.
 - 5A – Bridge foundations determined to be stable due to assessment. Streambed is determined to be within the limits of footings or piles. No scour has been found during any inspection of this bridge. The potential risk of failure during or immediately after a flood event is considered low. No actions are planned other than monitoring.
 - 5B – Bridge foundations determined to be stable due to assessment of scour conditions. Streambed is determined to be within the limits of footings or piles. Scour has been found during an inspection. The potential risk of failure during or immediately after a flood event is considered to be moderate. No actions are planned other than monitoring.
 - 5C - Bridge foundations determined to be stable for calculated scour condition. Streambed is determined to be within the limits of footings or piles or by calculations.
 - 4 - Bridge foundations determined to be stable on the basis of a field and office scour evaluation or analysis; bridge inspection reveals that action is required to protect exposed piles from effects of additional erosion and corrosion.
 - 3 – Bridge is scour critical; bridge foundations determined to be unstable for assessed or calculated scour conditions. Scour within limits of footing or piles or scour is below spread footing base or pile tips. Monitoring is to be performed until scour countermeasures are in place.
 - 2 - Bridge is scour critical; field review indicates that extensive scour has occurred at a bridge foundation. Immediate action is required to provide scour countermeasures.
 - 1 - Bridge is scour critical; field review indicates that failure of piers/abutments is imminent. Bridge is closed to traffic.
 - 0 - Bridge is scour critical; bridge has failed and is closed to traffic.

14. Roadway Functional Classification - The purpose of this item is to identify the functional classification of the roadway that a bridge carries. In Montgomery County, each roadway generally is classified in one of the following categories based on the degree to which the roadway is to provide traffic service and land service.
- Freeway (F) - provide total traffic service and no land service.
 - Major Highway (M) - provide a high level of traffic service and a low level of land service. In older areas of Montgomery County, such as Kensington-Wheaton, roads designated as major highways also provide access to much commercial and residential development.
 - Arterial Road (A) - provide a medium level of traffic service and a moderate level of land service. These roadways carry traffic between major highways but also provide access to local development.
 - Primary Residential Road (PR) - provide a moderate level of traffic service and a medium level of land service. A primary residential road is the local traffic collector for vehicles traveling between higher level roads (arterials and major highways) and residences (many of which are located along secondary residential roads).
 - Secondary Residential Road (SR) - provide a limited traffic service and a high level of land service. Secondary residential roads are not intended for use by traffic is passing through the residential community.
 - Country Arterial Road (CA) - to be used in the rural area of the county instead of the arterial road classification.
 - Country Road (CR) - to be used in the rural area of the county instead of the primary residential road classification.
 - Rustic Road (RR) - A road within the Agriculture Reserve or adjoining rural areas (areas where the majority of zoning is RDT, RC, or rural) in Montgomery County, which enhances the rural character of the area due to its particular configuration, alignment, scenic quality, landscaping, adjacent views and historic interest, and which exemplifies the rural and agricultural landscape of the county.
 - Interim Rustic Road (IRR) - Designation as a Rustic Road has been proposed, but is not officially approved.
 - Exceptional Rustic Road (ERR) - having such unusual and pleasing character as it exists today that preservation of the road in its current state is highly desirable. The road has special characteristics which contribute significantly to the rural, scenic, or historic features of Montgomery County and might lose these specific characteristics if improved or widened.

The roadway functional classification provided in this publication for each roadway is for reference only and is based on the Montgomery County Master Plan of Highway dated October 2017 and the Map of Montgomery County Rustic and Exceptional Rustic Roads Country Roads and County Arterial dated October 2017. The information following the classification is the assigned classification number. The latest Master Plans should be used to determine the current functional classification and number of a roadway.

15. Water Use - The Maryland Department of the Environment applies distinct designated water uses for the surface waters of the State, each having a specific set of standards. Below are water uses for the surface waters in Montgomery County.
- Use I – Water Contact Recreation & Protection of Aquatic Life - Waters that are suitable for: water contact sports; play and leisure time activities where the human body may come in direct contact with the surface water; fishing; the growth and propagation of fish (other than trout); other aquatic life, and wild life; agricultural water supply; and industrial water supply. The stream channel must not be disturbed during the period of March 1 through June 15 for fish spawning or migration within waterways.
 - Use I-P – Water Contact Recreation, Protection of Aquatic Life, Public Water Supply - Waters that suited for all uses identified in Use I and use as a public water supply. The stream channel must not be disturbed during the period of March 1 through June 15 for fish spawning or migration within waterways.
 - Use II – Shellfish Harvesting Waters – None in Montgomery County.
 - Use III – Natural Trout Waters - Waters that are suitable for the growth and propagation of trout and that are capable of supporting self sustaining trout populations and their associated food organisms. The stream channel must not be disturbed during the period of October 1 through April 30 for fish spawning or migration within waterways.
 - USE III-P – Natural Trout Waters and Public Water Supply - Waters that include all uses identified for Use III waters and use as a public water supply. The stream channel must not be disturbed during the period of October 1 through April 30 for fish spawning or migration within waterways.
 - Use IV – Recreational Trout Waters - Waters that are capable of holding or supporting adult trout for put and take fishing, and that are managed as a special fishery by periodic stocking and seasonal catching (cold or warm waters). The stream channel must not be disturbed during the period of March 1 through May 31 for fish spawning or migration within waterways.
 - Use IV-P – Recreational Trout Waters and Public Water Supply - Waters that include all uses identified for Use IV waters and use as a public water supply. The stream channel must not be disturbed during the period of March 1 through May 31 for fish spawning or migration within waterways.
16. The information contained here summarizes the content of each structure’s individual inspection report. In case of conflicts in information, the information from the original report prevails.



2019 BRIDGE INVENTORY SUMMARY SORTED

BY

BRIDGE NAME

2019 HIGHWAY BRIDGE INVENTORY SORTED BY BRIDGE NAME

BRIDGE NUMBER		ROADWAY NAME	CROSSING	STRUCTURAL TYPE	STRUCTURAL LENGTH (FEET)	SPAN LENGTHS (FEET)	CLEAR ROADWAY WIDTHS (FEET)	ADC STREET GRID	CONDITION RATING (SI&A 58,59,60&62)	STRUCT. EVALUATION (SI&A #67)	SCOUR CRITICAL (SI&A #113)
M0487	Q	ADDENBROOK WAY	GOSHEN BRANCH TRIBUTARY	CMPA		(5.8,5.8)		4930-E-9			8P
M0238	--	AIRPARK ROAD	TRIBUTARY TO ROCK CREEK	SPA	168	31.8	51	5048-H-6	6	6	8L
M0363	Q	ALDERTON ROAD	NORTHWEST BRANCH TRIBUTARY	CMP	131	6.5	35.2	5166-E-6	7	6	8P
M0463	Q	ALEXANDER MANOR DRIVE	NORTHWEST BRANCH TRIBUTARY	CMP	106	50.8 (9,9,9,9)	22	5050-H-10	6	6	8P
M0488	Q	ALLOWAY DRIVE	ROCK RUN TRIBUTARY	CMP		5.5		5283-E-10			8P
M0170	--	AMBLESIDE DRIVE	WATTS BRANCH	CDSB	118	92	26	5283-H-2	6	6	8P
M0301	Q	APPLE RIDGE ROAD	UNNAMED PEDESTRIAN UNDERPASS	SPPA	104	14.5	35	5047-G-1	6	6	N
M0160	D	ASHLEY DRIVE	BOILING BROOK	BC	72	17 (8, 8)	25	5285-F-3	6	6	8P
M0489	Q	AUTUMN OAKS COURT	WATTS BRANCH TRIBUTARY	CMPA	92	16.6(7.5,7.5)	20.5	5163-J-9	6	6	8P
M0049	--	AVERY ROAD	ROCK CREEK	CDSB	150	73, 73	28	5164-K-4	7	7	8L
M0336	D	BALTIMORE AVENUE	LITTLE FALLS BRANCH TRIBUTARY	BC	59	11	12	5407-E-7	6	6	8P
M0201	--	BALTIMORE ROAD	ROCK CREEK	CA	59	59	21.7	5165-B-6	5	5	5B
M0220	B	BALTIMORE ROAD	TRIBUTARY TO ROCK CREEK	CS	12	12	18.9	5165-B-6	6	6	5A
M0008	--	BARNES ROAD	BENNETT CREEK	MDSB	38	34	16.5	4808-J-2	4	4	3
M0045	--	BARNESVILLE ROAD	LITTLE MONOCACY RIVER	CDTB	50	45	23.8	4926-F-4	5	5	3
M0280	Q	BAUER DRIVE	TRIBUTARY TO ROCK CREEK	SPPA	92	11	35	5165-E-6	5	5	8P
M0349	Q	BEAUMONT ROAD	NORTHWEST BRANCH TRIBUTARY	SPPA	80	9.5	21	5166-H-8	5	5	8P
M0458	Q	BEETHOVEN BOULEVARD	LITTLE PAINT BRANCH TRIBUTARY	CMP	171	22.1 (6.7,6.7)	32	5167-J-10	6	6	8P
M0092	--	BEL PRE ROAD	BEL PRE CREEK	MDSB	27	20	50	5166-B-6	5	5	5B
M0440	Q	BELFAST ROAD	POTOMAC RIVER TRIBUTARY	CMP	124	6	26.8	5405-E-2	7	6	8P
M0344	Q	BELLS MILL ROAD	BUCK BRANCH	SPPA	95	16.5	43	5284-B-6	6	6	8P
M0443	Q	BELTON ROAD	NORTHWEST BRANCH TRIBUTARY	SPPA	53	7.25	34.75	5286-H-6	5	5	8P
M0447	Q	BENNINGTON LANE	SLIGO CREEK TRIBUTARY	RCCP	61.5	7.5	21	5286-H-10	7	7	8P
M0423	Q	BENTCROSS DRIVE	CABIN JOHN CREEK TRIBUTARY	CMP	103	6	21.1	5283-J-8	7	7	8P
M0028	--	BERRYVILLE ROAD	SENECA CREEK TRIBUTARY	MDSB	33	28	13.5	5161-H-6	5	5	5B
M0029	B	BERRYVILLE ROAD	SENECA CREEK TRIBUTARY	MDSB	12	11	15.8	5161-G-5	5	5	4
M0006	R	BETHESDA CHURCH ROAD	BENNETT CREEK	RF	32.3	30	24.5	4809-A-1	6	6	5B
M0197	D	BETHESDA CHURCH ROAD	BENNETT CREEK TRIBUTARY	BC	34	8	28	4809-A-1	7	7	8P
M0480	Q	BETHESDA CHURCH ROAD	MAGRUDER BRANCH	CMP	152	8	49	4809-G-5	6	6	8P
M0340	--	BEXHILL DRIVE	SILVER CREEK	SPA	37	23	26.6	5285-J-9	5	5	3
M0044	--	BIG WOODS ROAD	LITTLE MONOCACY RIVER	MDSB	62	56	23.4	4926-C-7	6	6	5B
M0047	--	BLACK ROCK ROAD	GREAT SENECA CREEK	MDSB	74	39, 32	14.8	5045-K-10	5	5	3
M0310	Q	BLUNT ROAD SOUTH	GREAT SENECA CREEK TRIBUTARY	SPPA	90	14.3	26	4929-D-10	4	4	8P
M0311	D	BLUNT ROAD SOUTH	GREAT SENECA CREEK TRIBUTARY	BC	83	10	26.33	4929-D-10	7	7	8P
M0093	C	BONIFANT ROAD	NORTHWEST BRANCH	BC	112	55 (12, 12, 12)	34	5166-E-6	6	6	8P
M0303	D	BONIFANT ROAD	NORTHWEST BRANCH TRIBUTARY	BC	50	10 (10)	32	5166-F-5	6	6	8P
M0304	D	BONIFANT ROAD	NORTHWEST BRANCH TRIBUTARY	BC	100	13 (6, 6)	59.8	5166-H-6	7	7	8P
M0490	P	BONNY BROOK LANE	GREAT SENECA CREEK TRIBUTARY	SPA		22.8(9.25,9.25)		4809-K-7			8P
M0069	--	BOWIE MILL ROAD	ROCK CREEK NORTH BRANCH	MDSB	42	39	32.1	5049-D-6	5	5	5A
M0356	Q	BRIARDALE ROAD	MILL CREEK TRIBUTARY	CMP	108	16.3 (6.5,6.5)	36.5	5048-E-9	7	7	8P
M0464	Q	BRIARDALE ROAD	MILL CREEK TRIBUTARY	CMP	58	6	33.3	5048-G-10	5	6	8P
M0465	Q	BRIARDALE COURT	MILL CREEK TRIBUTARY	CMP	80	6	23.5	5048-E-9	6	6	8P
M0094	C	BRIGGS CHANEY ROAD	PAINT BRANCH	BC	139	48 (15, 15, 15)	44	5167-F-6	6	6	8P
M0095	C	BRIGGS CHANEY ROAD	LITTLE PAINT BRANCH TRIBUTARY	BC	140	41.3 (9, 9, 9, 9)	35	5167-K-10	6	6	8P
M0108	--	BRIGHTON DAM ROAD	HAWLINGS RIVER	MDSB	34	28	23.8	4932-D-10	5	5	5A

2019 HIGHWAY BRIDGE INVENTORY SORTED BY BRIDGE NAME

BRIDGE NUMBER	ROADWAY NAME	CROSSING	STRUCTURAL TYPE	STRUCTURAL LENGTH (FEET)	SPAN LENGTHS (FEET)	CLEAR ROADWAY WIDTHS (FEET)	ADC STREET GRID	CONDITION RATING (SI&A 58,59,60&62)	STRUCT. EVALUATION (SI&A #67)	SCOUR CRITICAL (SI&A #113)
M0117	-- BRIGHTON DAM ROAD	REDDY BRANCH	MDSB	28	25	24	5050-C-1	5	5	5B
M0229	-- BRIGHTON DAM ROAD	BRIGHTON DAM AND TRIADELPHIA RESV.	PCS	602	15 x 40'	28	4932-K-10	5	5	8L
M0364	C BRIMSTONE ACADEMY DRIVE	JAMES CREEK TRIBUTARY	BC	147	29.5 (10,10)	22, 23.8	5050-B-7	6	6	8P
M0063	-- BRINK ROAD	GOSHEN BRANCH TRIBUTARY	PCS	52.8	49	31.2	4930-A-8	7	7	5A
M0064	-- BRINK ROAD	GREAT SENECA CREEK	MDSB	64	58	23.5	4929-H-8	4	4	8L
M0324	Q BROAD GREEN DRIVE	KILGOUR BRANCH	CMP	190	25.7(5,5)	30	5283-H-4	6	6	8P
M0393	Q BROADBIRCH DRIVE	PAINT BRANCH TRIBUTARY	SPPA	150	7.3	49.3	5287-G-2	7	6	8P
M0107	B BROOKE ROAD	HAWLINGS RIVER TRIBUTARY	MDSB	20.8	18	23.2	5050-G-4	5	5	5B
M0071	D BROOKEVILLE ROAD	REDDY BRANCH	BC	32	11 (9)	23.7	5049-J-2	7	7	8P
M0072	D BROOKEVILLE ROAD	REDDY BRANCH	BC	39	11 (9)	27.6	5049-K-1	6	6	8P
M0481	D BROOKEVILLE ROAD	MEADOW BRANCH	BC		8		5050-A-2			8P
M0083	-- BROOKVILLE ROAD	CSXT RAILROAD	CDSB	124	44, 43, 37	50	5286-B-10	5	5	N
M0313	Q BRYANTS NURSERY ROAD	NORTHWEST BRANCH TRIBUTARY	CMP	30	11(4, 4)	18.5	5166-J-1	7	7	8P
M0290	Q BUNCHBERRY LANE	TRIBUTARY TO MUDDY BRANCH	SPPA	131	10.5	19.5	5163-A-3	5	5	8P
M0112	-- BURNING TREE ROAD	BOOZE CREEK	PCBS	40	37	30	5406-H-1	7	7	8P
M0157	B BURNT HILL ROAD	LITTLE BENNETT CREEK	CDTB	21	19	18.1	4808-K-7	4	4	5B
M0202	B BURNT HILL ROAD	LITTLE BENNETT CREEK TRIBUTARY	CS	19	19	31.2	4808-H-9	5	5	5B
M0175	D BUTLER ROAD AND CRESCENT TRAIL	WILLET BRANCH	BC	427	19.7 (17)	39	5407-D-7	6	6	8P
M0392	B CALVERTON BOULEVARD	LITTLE PAINT BRANCH	CS	16.3	16	28	5287-J-1	6	6	8P
M0457	Q CANNON ROAD	PAINT BRANCH TRIBUTARY	CMP	118	8.4	33.3	5167-B-9	5	5	8P
M0441	Q CAPRI PLACE	ROCK RUN TRIBUTARY	CMP	99	5.5	25.8	5406-B-4	7	6	8P
M0070	C CASHELL ROAD	WILLIAMSBURG RUN	BC	70.5	27 (12, 12)	43.8	5049-F-7	6	6	8P
M0274	Q CASHELL ROAD	TRIB. TO ROCK CREEK NORTH BRANCH	SPPA	52	18.3(8.2, 8.2)	24	5049-F-10	5	5	8P
M0360	Q CATTAIL LANE	DRY SENECA CREEK TRIBUTARY	RCCP	74	19 (7, 7)	21	5044-G-6	8	8	8P
M0155	-- CATTAIL ROAD	DRY SENECA CREEK	MDSB	63	58	32	5044-F-7	5	5	5B
M0491	B CATTAIL ROAD	DRY SENECA CREEK TRIBUTARY	CS		8		5044-H-6			8P
M0234	D CAVANAUGH DRIVE	PINEY BRANCH	BC	120.2	15 (7, 7)	33.4	5163-G-8	7	7	8P
M0523	D CAVANAUGH DRIVE	PINEY BRANCH	BC		8,8,8		5163-F-8			8P
M0074	-- CEDAR LANE	ROCK CREEK	PCS	172	41, 41, 41, 41	34	5285-F-9	7	7	5B
M0339	D CEDAR LANE	TRIBUTARY TO ROCK CREEK	BC	117	16.7 (11)	66	5285-E-9	7	7	8P
M0262	Q CENTERWAY ROAD	WHETSTONE E. SCHOOL PED UNDERPASS	SPPA	127	14.5	24	5047-J-3	6	6	N
M0359	Q CENTERWAY ROAD	TRIBUTARY TO CABIN BRANCH	SPPA	104	20 (7,7)	48.3	5048-B-3	5	5	8P
M0390	-- CENTURION WAY	SANDY BRANCH	SPA	135	35	22.3	5163-A-9	7	7	8L
M0418	Q CENTURION WAY	TRIBUTARY TO SANDY BRANCH	CMP	134	10.2	20.6	5162-K-9	6	6	8P
M0387	C CENTURY BOULEVARD	TRIBUTARY TO LITTLE SENECA CREEK	SPA	185	53	21.3, 31.3	4928-H-9	7	7	8L
M0492	Q CENTURY BOULEVARD	TRIBUTARY TO LAKE CHURCHILL	SPPA	108	8	48	5046-J-1	5	5	8P
M0147	R CHANDLEE MILL ROAD	JAMES CREEK	RF	38	36	46	5050-F-3	6	6	8L
M0404	Q CINNAMON DRIVE	GUNNERS BRANCH TRIBUTARY	SPPA	130	8	34.4	5046-H-5	5	5	8P
M0007	-- CLARKSBURG ROAD	BENNETT CREEK TRIBUTARY	PCS	44	40	27.4	4808-K-2	7	8	8L
M0009	-- CLARKSBURG ROAD	BENNETT CREEK	PCS	30	26	30	4809-B-1	7	8	5B
M0010	-- CLARKSBURG ROAD	LITTLE BENNETT CREEK	CDSB	94.5	90	28	4808-E-8	7	7	8L
M0011	C CLARKSBURG ROAD	LITTLE BENNETT CREEK TRIBUTARY	BC	36	32 (9, 9, 9)	32.1	4808-F-6	7	7	8P
M0297	Q CLARKSBURG ROAD	TRIBUTARY TO TEN MILE CREEK	CMP	146	6	44	4928-E-2	6	6	8P
M0327	B CLARKSBURG ROAD	FAHRNEY BRANCH	CA	18	18	24	4689-D-8	5	5	8L
M0493	Q CLARKSBURG ROAD	BENNETT CREEK TRIBUTARY	CMPA		5.75		4809-A-1			8P
M0520	Q CLARKSBURG ROAD	BENNETT CREEK TRIBUTARY	CMP		6		4809-B-1			8P

2019 HIGHWAY BRIDGE INVENTORY SORTED BY BRIDGE NAME

BRIDGE NUMBER	ROADWAY NAME	CROSSING	STRUCTURAL TYPE	STRUCTURAL LENGTH (FEET)	SPAN LENGTHS (FEET)	CLEAR ROADWAY WIDTHS (FEET)	ADC STREET GRID	CONDITION RATING (SI&A 58,59,60&62)	STRUCT. EVALUATION (SI&A #67)	SCOUR CRITICAL (SI&A #113)
M0494	Q CLEVELAND DRIVE	WATTS BRANCH TRIBUTARY	CMP	41	5.5	18.8	5163-J-9	5	5	8P
M0041	-- CLUB HOLLOW ROAD	BROAD RUN	MDSB	29	26	21.5	5043-H-9	6	6	5B
M0502	Q COLESBERG STREET	PAINT BRANCH	CMPA		18(7.5,7.5)		5167-C-3			8P
M0296	B COMUS ROAD	TRIBUTARY TO LITTLE MONOCACY RIVER	CS	12.5	10	25	4927-B-1	5	5	5A
M0302	B COMUS ROAD	TRIBUTARY TO LITTLE MONOCACY RIVER	CS	12	10	22	4806-K-10	6	6	5B
M0495	Q COMUS ROAD	LITTLE BENNETT CREEK TRIBUTARY	CMPA		5		4927-F-1			8P
M0382	Q CONNECTICUT AVENUE	TURKEY BRANCH TRIBUTARY	SPPA	99.1	10.5	48	5165-J-6	7	6	8P
M0205	-- CRABBS BRANCH WAY	METRO ACCESS ROAD	CDSB	202	84,113	50	5164-E-1	6	7	N
M0207	C CRABBS BRANCH WAY	CRABBS CREEK	BC	112	32 (10, 10, 10)	50	5164-E-1	6	6	8P
M0496	D CRABBS BRANCH WAY	MILL CREEK TRIBUTARY	BC		17.4(8,8)		5048-C-9			8P
M0365	P CRYSTAL ROCK DRIVE	TRIBUTARY TO LITTLE SENECA CREEK	CMP	136	32.5 (8,8,8)	48	4928-F-9	7	7	8P
M0411	Q CRYSTAL ROCK DRIVE	TRIBUTARY TO LAKE CHURCHILL	CMPA	160	11.5	40.5, 20.5	5046-H-1	6	6	8P
M0484	Q CUMMINGS LANE (EXT. OF M-0446)	ROCK CREEK TRIBUTARY	SPPA	57.8	6.4	26.3	5407-K-4	7	7	8P
M0361	D DANVILLE COURT	OLD FARM CREEK TRIBUTARY	BC	37	13	20.4	5284-K-3	7	7	8P
M0245	Q DANVILLE DRIVE	CABIN JOHN CREEK TRIBUTARY	SPPA	70	15.3 (15.3)	26.3	5284-J-3	6	6	8P
M0451	Q DAWSON AVENUE	ROCK CREEK TRIBUTARY	CMP	55	6	23	5286-A-3	5	5	8P
M0347	-- DAYTON STREET	SLIGO CREEK TRIBUTARY	CDTB	24.2	24	44.7	5286-C-6	6	6	8P
M0334	-- DECOVERLY DRIVE	TRIBUTARY TO MUDDY BRANCH	CA	156	38	22, 22	5163-H-3	7	7	8L
M0144	C DEMOCRACY BLVD	CABIN JOHN CREEK	RF	136	45 (13, 13, 13)	48, 36	5284-E-7	6	6	5B
M0237	P DEMOCRACY BLVD	BUCK BRANCH TRIBUTARY	CMPA	89	30 (8.5, 8.6)	32	5284-B-7	5	5	8P
M0240	C DEMOCRACY BLVD	BUCK BRANCH	BC	98	48.1 (10, 10, 10)	32	5284-C-7	6	6	8P
M0156	-- DENNIS AVENUE	SLIGO CREEK	PCBS	72	68	36.5	5286-F-7	6	6	7
M0194	-- DENNIS AVENUE	SLIGO CREEK TRIBUTARY	PCVS	34	30	36	5286-D-6	4	4	8P
M0413	Q DOE LANE	TRIBUTARY TO MUDDY BRANCH	CMP	115	8	26	5162-G-5	6	6	8P
M0254	C DORSET AVENUE	WILLETT BRANCH	BC	50	24 (11, 11)	23	5407-D-6	7	7	8P
M0173	D DRIVEWAY OFF RIVER ROAD	WILLETT BRANCH	BC	60	17 (17)	19	5407-D-6	6	6	8P
M0291	Q DUFIEF DRIVE	TRIBUTARY TO MUDDY BRANCH	SPPA	93	12.7	29	5163-C-4	6	6	8P
M0337	Q DUFIEF MILL ROAD	RICH BRANCH	SPPA	88	13.7 (12)	45	5163-C-6	5	5	8P
M0338	D DUFIEF MILL ROAD	TRIBUTARY TO MUDDY BRANCH	BC	72	10	24	5163-D-4	6	6	8P
M0132	-- EAST DEER PARK DRIVE	CSXT RAILROAD	TDSB	85	24, 36, 24	19.9	5048-B-9	6	6	N
M0470	D EAST GUDE DRIVE	ROCK CREEK TRIBUTARY	BC	178	17.8 (8.5,8.5)	88	5164-H-4	6	6	8P
M0131-3	-- EAST GUDE DRIVE (EASTBOUND)	CSXT RAILROAD and WMATA METRO	CDSB	159	77, 77	38	5164-E-3	6	6	N
M0131-4	-- EAST GUDE DRIVE (WESTBOUND)	CSXT RAILROAD and WMATA METRO	CDSB	189	34.3, 55.5, 58.3, 35.5	39	5164-E-3	6	6	N
M0090	-- EAST RANDOLPH ROAD	PAINT BRANCH	PCBS	96	32, 32, 32	48	5167-D-10	6	7	5B
M0235	B EAST RANDOLPH ROAD	UPPER HOLLYWOOD BRANCH	SPA	140	16	49, 37.1	5167-A-8	6	6	5B
M0273	D EAST RANDOLPH ROAD	PAINT BRANCH TRIBUTARY	BC	156	9	59.3	5167-D-10	7	7	8P
M0358	-- EDISON PARK DRIVE	TRUCK LOADING DOCKS	CS	142	22, 5x20, 22	34.7	5163-C-2	7	7	N
M0106	-- EDNOR ROAD	NORTHWEST BRANCH	PCVS	42	39	40	5050-G-10	6	6	5B
M0196	-- EDNOR ROAD	PATUXENT RIVER	CDSB	210	64, 80, 64	32	5051-F-7		5	8L
M0181	C EDWARDS FERRY ROAD	BROAD RUN	BC	26	23 (11, 11)	24	5043-H-7	6	6	8P
M0282	Q ELIZABETH STREET	TRIBUTARY TO ROCK CREEK	SPPA	99	13.2	25	5165-H-9	7	7	8P
M0353	-- ELMHIRST PARKWAY	ROCK CREEK TRIBUTARY	SPA	20.6	20.6 (16)	39	5285-E-9	8	8	8L
M0025	-- ESWORTHY ROAD	MUDDY BRANCH	CDSB	88	84	26	5162-E-9	7	7	5C
M0497	Q FAIRDALE ROAD	PAINT BRANCH TRIBUTARY	CMP		15(6,6)		5167-G-6			8P
M0091	-- FAIRLAND ROAD	PAINT BRANCH	CDSB	124	58, 58	30	5167-D-8	5	6	5A

2019 HIGHWAY BRIDGE INVENTORY SORTED BY BRIDGE NAME

BRIDGE NUMBER	ROADWAY NAME	CROSSING	STRUCTURAL TYPE	STRUCTURAL LENGTH (FEET)	SPAN LENGTHS (FEET)	CLEAR ROADWAY WIDTHS (FEET)	ADC STREET GRID	CONDITION RATING (SI&A 58,59,60&62)	STRUCT. EVALUATION (SI&A #67)	SCOUR CRITICAL (SI&A #113)
M0394	Q FALLING CREEK ROAD	PAINT BRANCH TRIBUTARY	CMP	158	6	21	5167-F-9	7	6	8P
M0294	B FALLS ROAD	POTOMAC RIVER TRIBUTARY	CS	9.3	9.3	24	5283-E-9	5	5	5B
M0295	B FALLS ROAD	POTOMAC RIVER TRIBUTARY	CS	11	11	37	5283-F-8	5	5	8P
M0250-3	-- FATHER HURLEY BLVD (EASTBOUND)	CENTURY BLVD	CDSB	188	102, 82	51	4928-H-9	7	7	N
M0251-3	-- FATHER HURLEY BLVD (EASTBOUND)	I-270	CDSB	322	160, 157	50	4928-H-9	7	7	N
M0250-4	-- FATHER HURLEY BLVD (WESTBOUND)	CENTURY BLVD	CDSB	188	102, 82	51	4928-H-9	7	7	N
M0251-4	-- FATHER HURLEY BLVD (WESTBOUND)	I-270	CDSB	322	160, 157	50	4928-H-9	7	7	N
M0253	P FATHER HURLEY BOULEVARD	TRIBUTARY TO LITTLE SENECA CREEK	SPPA	390	45 (15, 15)	72	4928-H-9	6	6	8P
M0284	Q FATHER HURLEY BOULEVARD	LITTLE SENECA CREEK	SPPA	215	18	26	5046-E-3	6	6	8P
M0341	-- FATHER HURLEY BOULEVARD	CSXT RAILROAD	CDSB	93.3	88.3	37, 26	5046-E-2	7	8	N
M0485	D FATHER HURLEY BOULEVARD	TRIBUTARY TO LAKE CHURCHILL	BC	304	12	25, 25	4928-G-10	6	6	8P
M0351	-- FDA BOULEVARD	PAINT BRANCH TRIBUTARY	CA	136	40, 40, 40	50	5287-G-3	7	7	5C
M0498	Q FELLOWSHIP LANE	TRIBUTARY TO MUDDY BRANCH	RCCP		16.3(6,6)		5162-J-3			8P
M0499	Q FENWAY ROAD	CABIN JOHN CREEK TRIBUTARY	CMP		10		5406-C-1			8P
M0471	Q FIELDCREST ROAD	ROCK CREEK	CMP	139	31(7,7,7)	30	5166-E9	7	7	8P
M0472	Q FIELDCREST ROAD	ROCK CREEK TRIBUTARY	SPPA	60	6.4	48.6	5048-J-1	6	6	8P
M0473	Q FIELDCREST ROAD	ROCK CREEK TRIBUTARY	CMP	133	6	47.1	5048-J-1	7	7	8P
M0402	Q FLOWER HILL WAY	WHETSTONE RUN	CMP	324	11.6	34, 20	5048-D-5	5	5	8P
M0370	P FOREMAN BLVD	TRIBUTARY TO LITTLE SENECA CREEK	SPPA	125	25, 27	28	4928-J-4	7	7	8P
M0225	C FOREST GLEN ROAD	SLIGO CREEK	BC	46	29 (14, 14)	44	5286-E-8	6	6	8P
M0239	D FOUNDERS WAY	WILDCAT BRANCH TRIBUTARY	BC	106	13 (6, 6)	22	4929-F-2	7	7	8P
M0466	P FOUNDERS MILL DRIVE	MILL CREEK TRIBUTARY	CMPA	102	21 (9, 9)	26	5048-F-8	6	6	8P
M0380	Q GAINSBOROUGH ROAD	SNAKEDEN BRANCH	SPPA	96.4	17.3 (7.6,7.6)	35	5284-D-3	7	7	8P
M0224	-- GAME PRESERVE ROAD	WHETSTONE RUN	SPA	130	28	26	5047-D-4	7	7	5B
M0403	D GAME PRESERVE ROAD	GREAT SENECA CREEK TRIBUTARY	BC	35	6	21.5	5047-C-5	6	6	8P
M0486	P GAME PRESERVE ROAD	WHETSTONE RUN	SPPA	92	33.8(13.5,13.5)	27	5047-D-4	5	5	8P
M0352	-- GARRETT PARK ROAD	ROCK CREEK	CDSB	154	39, 75.5, 34	24	5285-F-4	3	2	8L
M0397	P GEORGE WASHINGTON DRIVE	TRIB. TO ROCK CREEK NORTH BRANCH	SPPA	123	28.1 (10.7, 10.7)	22	5049-F-10	6	6	8P
M0308	Q GERMANTOWN ROAD	GREAT SENECA CREEK TRIBUTARY	CMP	469	16	38	4929-D-10	2	7	8P
M0309	Q GERMANTOWN ROAD	GREAT SENECA CREEK TRIBUTARY	CMP	293	8	38	4929-D-10	4	4	8P
M0016	-- GLEN MILL ROAD	PINEY BRANCH	MDSB	28.7	26.7	31.6	5283-F-2	6	6	5B
M0017	B GLEN MILL ROAD	PINEY BRANCH	MDSB	21	18	27	5163-G-10	5	5	5B
M0013	-- GLEN ROAD	KILGOUR BRANCH	MDSB	28.3	27	19.3	5283-F-3	5	4	5B
M0014	-- GLEN ROAD	WATTS BRANCH	MDSB	40.3	37	14.5	5283-F-3	5	5	5B
M0015	-- GLEN ROAD	PINEY BRANCH	CDTB	26	22	20	5283-D-3	5	3	3
M0148	B GLEN ROAD	SANDY BRANCH	CS	12.2	10	21.7	5162-K-10	6	6	8P
M0149	B GLEN ROAD	GREENBRIAR BRANCH	CS	16.4	14	22.7	5283-A-1	6	5	7
M0445	Q GLENHAVEN DRIVE	SLIGO CREEK TRIBUTARY	SPPA	54.7	6.5	26.5	5286-D-6	7	4	8P
M0096	-- GOLD MINE ROAD	HAWLINGS RIVER	PCS	58	55	33	5050-E-2	7	7	8L
M0249	P GOLDLEAF DRIVE	MINNEHAHA BRANCH	CMPA	61	41 (3x11.3')	26	5406-K-5	5	5	8P
M0118	Q GOOD HOPE ROAD	PAINT BRANCH TRIBUTARY	SPPA	82	16 (15.5)	34.5	5167-A-6	7	7	8P
M0182	B GOOD HOPE ROAD	PAINT BRANCH	CS	17	11	20.6	5167-D-4	5	4	8P
M0400	Q GOOSENECK TERRACE	TRIB. TO ROCK CREEK NORTH BRANCH	SPA	59	19	26	5049-J-9	8	8	8P
M0059	-- GOSHEN ROAD	WHETSTONE RUN	SPA	130	55 (25, 25)	68.5	5047-K-5	6	6	5B
M0060	-- GOSHEN ROAD	WHETSTONE RUN TRIBUTARY	MDSB	24	22	24.3	5047-K-5	5	5	8P

2019 HIGHWAY BRIDGE INVENTORY SORTED BY BRIDGE NAME

BRIDGE NUMBER	ROADWAY NAME	CROSSING	STRUCTURAL TYPE	STRUCTURAL LENGTH (FEET)	SPAN LENGTHS (FEET)	CLEAR ROADWAY WIDTHS (FEET)	ADC STREET GRID	CONDITION RATING (SI&A 58,59,60&62)	STRUCT. EVALUATION (SI&A #67)	SCOUR CRITICAL (SI&A #113)
M0061	-- GOSHEN ROAD	CABIN BRANCH	CDSB	54	49	27.4	5047-K-3	7	7	5C
M0462	Q GRACEFIELD ROAD	PAINT BRANCH TRIBUTARY	CMPA	78	6	25.8	5287-H-2	5	5	8P
M0378	-- GRANITE ROCK ROAD	TRIBUTARY TO LITTLE SENECA CREEK	SPA	122	30.7	26.3	4928-H-2	6	6	8L
M0180	C GREENTREE ROAD	BULLS RUN	BC	38	25 (12, 12)	30.3	5284-K-10	4	4	8P
M0116	-- GREENWAY DRIVE	LITTLE FALLS BRANCH	CS	27	25 (13, 13)	26	5407-E-7	5	5	8P
M0119	B GREGG ROAD	HAWLINGS RIVER TRIBUTARY	MDSB	22	18.3	17.6	4931-K-9	4	4	7
M0293	Q GREY FOX ROAD	TRIBUTARY TO PINEY BRANCH	CMPA	157	8 (6.5)	21.5	5283-F-1	6	6	8P
M0120	-- GRIFFITH ROAD	HAWLINGS RIVER	CA	25	23	15	4931-C-4	5	5	8P
M0046	-- HARRIS ROAD WEST	LITTLE MONOCACY RIVER	CDSB	27	25	20.4	4926-G-3	5	5	5B
M0427	P HARVEST SQUARE COURT	BUCK BRANCH TRIBUTARY	CMPA	68	21.8 (5.9, 5.9, 5.9)	26	5284-A-6	6	6	8P
M0449	P HATHAWAY DRIVE	LUTES RUN	CMP	160	25.1 (6.9, 6.9, 6.9)	36	5166-B-8	6	7	8P
M0097	-- HAVILAND MILL ROAD	PATUXENT RIVER	MDSB	78	37, 37	26	5050-K-2		5	5B
M0098	-- HAVILAND MILL ROAD	HAWLINGS RIVER	CA	40	39.6	16.3	5050-J-2	5	5	5A
M0129	-- HAWKINS CREAMERY ROAD	GREAT SENECA CREEK	MDSB	31	29	30	4810-D-10	6	6	5B
M0227	D HAWKINS CREAMERY ROAD	GREAT SENECA CREEK TRIBUTARY	BC	23	7	21.3	4810-A-7	6	6	8P
M0476	Q HAWKINS CREAMERY ROAD	GREAT SENECA CREEK TRIBUTARY	CMPA	43	12(4,8,4,8)	21	4930-F-1	5	5	8P
M0477	Q HAWKINS CREAMERY ROAD	GREAT SENECA CREEK TRIBUTARY	CMPA	54	18.6(6,6)	34.75	4930-E-1	4	4	8P
M0317	P HAWKINS LANDING DRIVE	GREAT SENECA CREEK TRIBUTARY	CMP	94	24 (6, 6, 6)	22	4810-C-10	5	5	8P
M0318	Q HAWKINS LANDING DRIVE	GREAT SENECA CREEK TRIBUTARY	CMPA	109	6	22	4810-C-10	6	6	8P
M0325	Q HEADWATERS LANE	WILLIAMSBURG RUN TRIBUTARY	CMPA	53	11 (4, 4)	27.6	5049-H-6	6	6	8P
M0500	Q HENNESSY TERRACE	NORTHWEST BRANCH TRIBUTARY	CMPA		14.7(5,5)		5050-E-9			8P
M0456	Q HIDDEN VALLEY COURT	PAINT BRANCH TRIBUTARY	CMP	88	6	24	5167-G-9	5	5	8P
M0384	Q HILLANDALE ROAD	LITTLE FALLS BRANCH TRIBUTARY	CMPA	124	12.7	24	5407-E-4	8	8	8P
M0478	Q HILTON PLACE	GREAT SENECA CREEK TRIBUTARY	CMPA	80	18.7(7.5,7.5)	20.3	4810-D-9	6	6	8P
M0277	Q HINES ROAD	TRIB. TO ROCK CREEK NORTH BRANCH	CMP	162	18.2 (5, 5)	36	5049-G-8	6	6	8P
M0125	-- HIPPSLEY MILL ROAD	PATUXENT RIVER	MDSB	42	38	22	4811-B-8	6	6	5B
M0452	P HOMECREST ROAD	NORTHWEST BRANCH TRIBUTARY	SPPA	105	21(9.5, 9.5)	35	5166-A-5	7	7	8P
M0501	Q HOMECREST ROAD	NORTHWEST BRANCH TRIBUTARY	SPPA		11.5		5166-A-4			8P
M0460	Q HOPEFIELD ROAD	UPPER PAINT BRANCH	SPPA	79	17.1 (7.4,7.4)	24	5167-D-4	6	6	8P
M0123	-- HOWARD CHAPEL ROAD	HAIGHTS BRANCH	MDSB	25.5	23	20	4931-K-1	5	5	5B
M0124	-- HOWARD CHAPEL ROAD	PATUXENT RIVER	CDSB	65	60	26	4931-K-1	7	7	7
M0435	P HOWELL ROAD	BOOZE CREEK TRIBUTARY	SPA	52	29 (14, 14)	26	5406-J-1	6	6	8P
M0067	B HUNTMASTER ROAD	GREAT SENECA CREEK	MDSB	20	17.3	17	4929-H-7	6	6	3
M0141	-- HUNTMASTER ROAD	GOSHEN BRANCH	MDSB	63	59	24.2	4930-A-7	6	5	5B
M0281	Q INDEPENDENCE STREET	TRIBUTARY TO ROCK CREEK	SPPA	84	12.7	37	5165-G-8	6	6	8P
M0133	-- INDIANOLA DRIVE	CSXT RAILROAD and WMATA METRO	CDSB	206	95, 105	26	5164-E-2	6	6	N
M0139	-- INWOOD AVENUE	SLIGO CREEK TRIBUTARY	CDSB	42	41	26	5286-E-7	7	7	7
M0326	C JERUSALEM ROAD	DRY SENECA CREEK	BC	28	27.3(8, 8, 8)	25.2	5044-E-6	7	7	8P
M0450	Q JOHNSON ROAD	NORTHWEST BRANCH TRIBUTARY	CMP	113	6.5	36.75	5166-H-2	6	6	8P
M0075	-- JONES MILL ROAD	ROCK CREEK	CDSB	201	47, 49, 49, 51	24	5285-K-9	6	6	8L
M0165	P JONES MILL ROAD	COQUELIN RUN	SPPA	51	36.8 (13, 13)	38.7	5407-K-1	5	5	8P
M0350	C KEMP MILL ROAD	NORTHWEST BRANCH TRIBUTARY	BC	101	20.8 (10, 10)	32.8	5286-F-1	7	7	8P
M0316	C KENDALE ROAD	KEN BRANCH	BC	27	22 (6, 6, 6)	19.8	5284-B-9	5	6	8P
M0073	-- KENSINGTON PARKWAY	ROCK CREEK	SPA	103	103 (4x23.5)	36.5	5285-J-9	5	5	5B
M0161	B KENSINGTON PARKWAY	SILVER CREEK	SPA	72	17	23.5	5285-J-7	7	5	8P
M0231	C KINSTER DRIVE	TRIBUTARY TO LITTLE SENECA CREEK	BC	121	32.3 (9,11,9)	26.8, 26.8	4928-G-9	8	8	8P

2019 HIGHWAY BRIDGE INVENTORY SORTED BY BRIDGE NAME

BRIDGE NUMBER	ROADWAY NAME	CROSSING	STRUCTURAL TYPE	STRUCTURAL LENGTH (FEET)	SPAN LENGTHS (FEET)	CLEAR ROADWAY WIDTHS (FEET)	ADC STREET GRID	CONDITION RATING (SI&A 58,59,60&62)	STRUCT. EVALUATION (SI&A #67)	SCOUR CRITICAL (SI&A #113)
M0208	-- LAKE POTOMAC DRIVE	WATTS BRANCH	CDSB	184	55, 70, 55	26	5282-K-4	6	7	8L
M0419	D LAKE WINDS WAY	RICH BRANCH	BC	106	12	35.3	5163-D-6	7	7	8P
M0509	Q LARKMEADE COURT	TRIBUTARY TO SNAKEDEN BRANCH	RCCP		5.5		5284-D-5			8P
M0521	Q LAUREL LEAF DRIVE	POTOMAC RIVER TRIBUTARY	CMP		6		5405-E-2			8P
M0256	P LAURIE DRIVE	HOLLYWOOD BRANCH	SPPA	85	21 (9.5, 9.5)	23.5	5287-C-1	6	6	8P
M0084	-- LINDEN LANE	CSXT RAILROAD	CDSB	63	60	28	5286-B-9	7	7	N
M0401	Q LINDENWOOD DRIVE	JAMES CREEK	SPPA	110	16.4	36.8	5050-B-5	7	7	8P
M0373	-- LITTLE SENECA PARKWAY	LITTLE SENECA CREEK	PCB	135	128	26, 26	4928-J-5	7	7	8L
M0374	C LITTLE SENECA PARKWAY	TRIBUTARY TO LITTLE SENECA CREEK	BC	151	24.8 (7, 7, 7)	26, 34	4928-J-4	7	7	8P
M0412	P LOCBURY DRIVE	TRIBUTARY TO LAKE CHURCHILL	CMP	126	28.5 (7.5, 7.5, 7.5)	36	5046-H-1	6	6	8P
M0348	Q LOCKSLEY LANE	NORTHWEST BRANCH TRIBUTARY	SPPA	80	12.5	23.7	5166-H-8	5	5	8P
M0391	C LOGAN DRIVE	ROCK RUN	BC	66	23 (11,11)	22	5283-G-9	6	6	8P
M0442	Q LOMBARDY ROAD	NORTHWEST BRANCH TRIBUTARY	SPPA	52	6.5	36.75	5286-H-5	5	5	8P
M0128	-- LONG CORNER ROAD	PATUXENT RIVER	CDSB	49	45	36	4810-D-1	6	6	5B
M0479	P LONG CORNER ROAD	PATUXENT RIVER TRIBUTARY	CMPA	78	21(6,6)	38	4810-D-3	6	6	8P
M0052	C LONGDRAFT ROAD	LONG DRAUGHT BRANCH	BC	118	21 (10, 10)	26.3	5047-B-8	7	7	8P
M0248	Q LOVEJOY STREET	NORTHWEST BRANCH TRIBUTARY	SPA	140	8.8	23.3	5286-G-3	7	7	8P
M0081	-- LYTTONSVILLE PLACE	PURPLE LINE	PCB	124	118	48	5408-B-1	8	8	N
M0258	B MACARTHUR BOULEVARD	CAPITOL CRESCENT TRAIL	BTA	342	28.4	30	5407-B-9	5	5	N
M0436	Q MACARTHUR BOULEVARD	POTOMAC RIVER TRIBUTARY	BTA	164	7	23	5406-J-7	6	6	8P
M0437	Q MACARTHUR BOULEVARD	POTOMAC RIVER TRIBUTARY	BTA	170	10	26.8	5406-G-5	6	6	5A
M0275	Q MACDUFF AVENUE	WILLIAMSBURG RUN TRIBUTARY	RCCP	136	20.6 (6, 6)	25.5	5049-G-8	7	7	8P
M0276	Q MACDUFF AVENUE	WILLIAMSBURG RUN TRIBUTARY	CMP	149	19.4 (6, 6)	23.3	5049-F-8	6	6	8P
M0503	Q MAGIC MOUNTAIN DRIVE	ROCK CREEK TRIBUTARY	CMP	90	15.25(5.5,5.5)	23.5	5285-B-4	5	5	8P
M0042	-- MARTINSBURG ROAD	POTOMAC RIVER TRIBUTARY	MDSB	28	25	28.5	4925-F-9	4	6	3
M0164	B MARTINSBURG ROAD	POTOMAC RIVER TRIBUTARY	CS	15	12	27	4925-F-9	5	5	4
M0230	Q MARTINSBURG ROAD	TRIBUTARY TO LITTLE MONOCACY RIVER	SPPA	52	6.1	25.2	4925-K-8	6	6	8P
M0252	D MATENY ROAD	GUNNERS BRANCH TRIBUTARY	BC	116	16 (14)	24	5046-G-6	7	7	8P
M0219	P MIDCOUNTY HIGHWAY	MILL CREEK	SPPA	343	64 (2x9.3, 11.8)	48	5048-E-8	5	5	N
M0396	P MIDDLEBRIDGE DRIVE	NORTHWEST BRANCH	SPPA	134	62.7 (19, 19, 19)	33.5	5166-C-9	6	6	8P
M0381	Q MIDDLEBROOK ROAD	GUNNERS BRANCH TRIBUTARY	CMP	150	13.8(5,4,5)	45.7, 54.9	5046-J-3	6	6	8P
M0504	Q MILESTONE MANOR LANE	TRIBUTARY TO LITTLE SENECA CREEK	CMP		5.5		4928-K-7			8P
M0421	Q MOCKINGBIRD DRIVE	TRIBUTARY TO MUDDY BRANCH	CMP	120	7.6	20	5162-D-5	5	5	8P
M0314	Q MOLINE ROAD	JOSEPH'S BRANCH TRIBUTARY	SPPA	504	9.5, 10.1, 11.8, 12.2	24	5285-J-2	5	5	8P
M0030	-- MONTEVIDEO ROAD	DRY SENECA CREEK	CDTST	52.8	49.2	12.6	5161-E-6	7	7	5B
M0171	P MONTGOMERY VILLAGE AVE.	CABIN BR. & MONT. VILL. GOLF COURSE UNDERPASS	SPPA	150	125 (6x15.5)	24.3, 24.3	5047-H-2	6	6	8P
M0172	P MONTGOMERY VILLAGE AVE.	NORTH CREEK	SPPA	144	26 (11.5, 11.5)	48	4929-J-10	6	6	8P
M0444	Q MONTROSE AVENUE	ROCK CREEK TRIBUTARY	RCCP	97	15 (6, 6)	36	5285-E-6	7	7	8P
M0331	-- MONTROSE PARKWAY	OLD FARM CREEK	CDSB	89	84	27, 24	5284-J-2	7	7	8L
M0332	-- MONTROSE PARKWAY	OLD FARM CREEK TRIBUTARY	CA	150	21 (16)	24, 24	5284-J-2	6	6	8L
M0333	Q MONTROSE PARKWAY	OLD FARM CREEK TRIBUTARY	RCCP	145	15.75 (6.3, 6.3)	35, 24	5284-J-2	6	6	8P
M0483	-- MONTROSE PARKWAY	CSXT & NEBEL STREET	CDSB				5285-C-2			N
M0211	-- MONTROSE ROAD	RAMP TO I-270	CDSB	59	55	34, 37	5284-E-1	7	7	N
M0312	Q MONTROSE ROAD	OLD FARM CREEK TRIBUTARY	SPPA	92	17 (7.3, 7.3)	50	5284-K-2	5	5	8P
M0315	-- MONTROSE ROAD	OLD FARM CREEK	CDSB	55	50	65.6	5284-J-2	7	7	5A

2019 HIGHWAY BRIDGE INVENTORY SORTED BY BRIDGE NAME

BRIDGE NUMBER		ROADWAY NAME	CROSSING	STRUCTURAL TYPE	STRUCTURAL LENGTH (FEET)	SPAN LENGTHS (FEET)	CLEAR ROADWAY WIDTHS (FEET)	ADC STREET GRID	CONDITION RATING (SI&A 58,59,60&62)	STRUCT. EVALUATION (SI&A #67)	SCOUR CRITICAL (SI&A #113)
M0467	P	MORNINGWOOD DRIVE	WILLIAMSBURG RUN TRIBUTARY	CMP	93	37.3 (7,7,7,7)	34	5166-E-9	5	5	8P
M0431	Q	MOSSROCK DRIVE	ROCK CREEK TRIBUTARY	CMP	391	16.2 (6, 6)	28	5285-B-5	6	6	8P
M0043	--	MOUTH OF MONOCACY ROAD	LITTLE MONOCACY RIVER	MDSB	49	47	14.8	4926-D-5	4	4	5B
M0135	--	MOUTH OF MONOCACY ROAD	CSXT RAILROAD	TDST	92.8	86.7	15.9	4925-K-5	6	7	N
M0053	C	MUDDY BRANCH ROAD	MUDDY BRANCH	BC	159	42 (12, 14, 12)	29, 29	5163-F-1	6	6	8P
M0054	C	MUDDY BRANCH ROAD	SHADY BRANCH	BC	220	42 (12, 12, 12)	29, 53	5163-F-3	6	6	8P
M0058	--	MUNCASTER ROAD	ROCK CREEK	CDSB	63	58	33.5	5048-J-6	7	7	5A
M0055	--	NEEDWOOD ROAD	ROCK CREEK	CS	33	30	32	5048-K-10	6	6	8L
M0425	Q	NEWBRIDGE DRIVE	CABIN JOHN CREEK TRIBUTARY	RCCP	106	28.3 (6, 6, 6)	42	5283-K-8	8	8	8P
M0002	B	NEWCUT ROAD	LITTLE SENECA CREEK	MDSB	17	15	15.7	4928-J-5	5	5	3
M0113	--	NICHOLSON LANE	CSXT RAILROAD	CDSB	80	73	48	5285-D-3	6	7	N
M0307	--	NORBECK ROAD	NURSERY RUN	CDSB	175	85, 85	36	5166-H-1	7	7	8L
M0448	Q	NORTHWYN DRIVE	NORTHWEST BRANCH TRIBUTARY	SPPA	53	6.5	21	5166-J-6	6	6	8P
M0159	--	NORWOOD ROAD	NORTHWEST BRANCH	CDSB	88.3-109.1	88	28 to 48, varies	5166-G-2	7	7	5B
M0395	Q	NOTLEY ROAD	NORTHWEST BRANCH TRIBUTARY	CMPA	125	9.5	23.5	5166-G-3	6	6	8P
M0455	Q	NOTLEY ROAD	PAINT BRANCH TRIBUTARY	CMP	39	10 (4,4)	22	5166-J-7	5	5	8P
M0012	--	OAKLYN DRIVE	ROCK RUN	PCVS	48	23, 23	44	5283-F-10	6	6	8L
M0244	Q	OAKVIEW DRIVE	NORTHWEST BRANCH TRIBUTARY	SPPA	54	10.3 (10.3)	35.7	5287-C-8	6	6	8P
M0408	Q	OBSERVATION DRIVE	TRIBUTARY TO LITTLE SENECA CREEK	RCCP	175	22.5(6, 6)	48.3, 26.3	4928-K-9	7	7	8P
M0409	Q	OBSERVATION DRIVE	TRIBUTARY TO LITTLE SENECA CREEK	SPA	130	13.8	26.3	4928-K-9	7	7	8P
M0410	P	OBSERVATION DRIVE	TRIBUTARY TO LITTLE SENECA CREEK	SPA	144	39.3 (14, 14)	41.5, 26.3	4928-K-9	7	7	8L
M0286	Q	OLD BALTIMORE ROAD	JAMES CREEK TRIBUTARY	CMPA	196	19.2(8,8)	36	5050-B-6	6	6	8P
M0287	P	OLD BALTIMORE ROAD	JAMES CREEK TRIBUTARY	CMPA	185	20.6(7.75, 7.75)	24	5050-B-6	6	6	8P
M0319	--	OLD BALTIMORE ROAD	JAMES CREEK	SPA	88	39	26	5050-B-4	7	7	5B
M0320	--	OLD BALTIMORE ROAD	JAMES CREEK TRIBUTARY	SPA	88	28	26	5050-B-4	6	6	5B
M0321	Q	OLD BALTIMORE ROAD	JAMES CREEK TRIBUTARY	SPPA	105	10	26	5050-B-3	7	7	8P
M0306	Q	OLNEY MILL ROAD	REDDY BRANCH TRIBUTARY	SPPA	152	16	24	5049-K-2	6	6	8P
M0426	D	OVERLEA DRIVE	WATTS BRANCH TRIBUTARY	BC	42	10	27.8	5163-J-10	6	6	8P
M0417	Q	PALATINE DRIVE	GREENBRIAR BRANCH	SPPA	155	14	20.5	5163-B-10	7	7	8P
M0166	D	PARKING LOTS OFF RIVER RD.	WILLETT BRANCH	BC	263	19 (19)	--	5407-D-6	5	5	8P
M0036	B	PARTNERSHIP ROAD	DRY SENECA CREEK TRIBUTARY	MDSB	19.3	16	23.3	5161-B-5	5	5	5B
M0037	--	PARTNERSHIP ROAD	RUSSELL BRANCH	MDSB	25.8	22.5	25	5160-K-2	5	5	5A
M0506	Q	PAYTLEY BRIDGE LANE	BUCK BRANCH TRIBUTARY	CMP		6		5283-K-6			8P
M0288	Q	PEACH LEAF COURT	TRIBUTARY TO MUDDY BRANCH	CMP	77	7	27	5163-A-3	5	5	8P
M0102	C	PEACH ORCHARD ROAD	PAINT BRANCH	BC	47	34.7 (14, 14)	40.5	5167-F-5	6	6	8P
M0150	--	PEACH TREE ROAD	CSXT RAILROAD	CDSB	149	37, 68, 37	26	4927-A-8	7	7	N
M0198	--	PENNYFIELD LOCK ROAD	TRIBUTARY TO MUDDY BRANCH	PCS	35	30	16	5282-D-1	7	8	8L
M0298	P	PERSIMMON TREE ROAD	CONGRESSIONAL CC UNDERPASS	SPPA	132	20.5 (14.5)	36	5406-B-3	6	6	N
M0420	Q	PINE VIEW LANE	TRIBUTARY TO SANDY BRANCH	CMP	115	9.75	26	5163-C-8	6	6	8P
M0021	--	PINEY MEETINGHOUSE ROAD	WATTS BRANCH	PCNB	73	71	32	5283-C-4	7	7	8L
M0305	D	PLYERS MILL ROAD	SILVER CREEK	BC	47	17 (8, 8)	35	5285-K-6	5	5	8P
M0346	B	PLYERS MILL ROAD	SLIGO CREEK TRIBUTARY	CDTB	17.7	17	39.75	5286-C-6	6	6	8P
M0357	D	POOKS HILL ROAD	ROCK CREEK TRIBUTARY	BC	76	18.3 (6,6)	36.2	5285-D-8	5	4	8P
M0507	Q	POPLAR RUN DRIVE	NORTHWEST BRANCH TRIBUTARY	RCCP		6		5166-C-8			8P

2019 HIGHWAY BRIDGE INVENTORY SORTED BY BRIDGE NAME

BRIDGE NUMBER	ROADWAY NAME	CROSSING	STRUCTURAL TYPE	STRUCTURAL LENGTH (FEET)	SPAN LENGTHS (FEET)	CLEAR ROADWAY WIDTHS (FEET)	ADC STREET GRID	CONDITION RATING (SI&A 58,59,60&62)	STRUCT. EVALUTION (SI&A #67)	SCOUR CRITICAL (SI&A #113)
M0386	-- POTOMAC CREST DRIVE	SNAKEDEN BRANCH	CA	30	30	21,21	5284-E-4	7	7	8L
M0323	Q PRINCE PHILLIP DRIVE	LAKE HALLOWELL TRIBUTARY	RCCP	144	5	51	5050-A-5	7	7	8P
M0468	D PRINCE PHILLIP DRIVE	LAKE HALLOWELL TRIBUTARY	BC	96	6	24	5050-A-7	6	6	8P
M0469	D PRINCE PHILLIP DRIVE	LAKE HALLOWELL TRIBUTARY	BC	91	17.4(8,8)	24	5050-A-7	6	6	8P
M0508	D PRINCE PHILLIP DRIVE	LAKE HALLOWELL TRIBUTARY	BC		6		5050-A-7			8P
M0407	Q PUEBLO ROAD	GREAT SENECA CREEK TRIBUTARY	SPA	144	10.3	24.6	5046-K-10	8	8	8P
M0005	P PURDUM ROAD	BENNETT CREEK TRIBUTARY	CMP	66	20 (6, 6)	27	4809-A-4	6	6	8P
M0388	-- PYRITE LANE	JAMES CREEK	SPA	35	35	23.2	5050-D-3	7	7	8L
M0020	B QUERY MILL ROAD	TRIBUTARY TO MUDDY BRANCH	MDSB	13	9	17.4	5162-G-8	5	5	5B
M0329	D QUERY MILL ROAD	TRIBUTARY TO MUDDY BRANCH	BC	8	6	16	5162-G-8	6	6	5B
M0289	Q QUINCE MILL DRIVE	TRIBUTARY TO MUDDY BRANCH	CMPA	125	7.5	24	5163-A-3	4	3	8P
M0023	-- QUINCE ORCHARD ROAD	MUDDY BRANCH	MDSB	33	29	19.5	5163-A-6	5	5	5B
M0459	Q RAINBOW DRIVE	UPPER PAINT BRANCH	RCCP	101	17.3 (6.75,6.75)	22	5167-D-3	6	6	8P
M0204	C RANDOLPH ROAD	NORTHWEST BRANCH	BC	168	75 (4x18)	38.3, 50	5166-F-10	6	6	8P
M0453	Q RANDOLPH ROAD	ROCK CREEK TRIBUTARY	SPPA	138	7.75	32.6, 32.6	5285-K-1	4	4	8P
M0080-3	-- RANDOLPH ROAD (EASTBOUND)	ROCK CREEK	CDSB	82	40, 40	30	5285-F-2	5	5	8L
M0080-4	-- RANDOLPH ROAD (WESTBOUND)	ROCK CREEK	CDSB	82	40, 40	30	5285-F-2	5	5	8L
M0152	C RANNOCH ROAD	MINNEHAHA BRANCH	BC	41	21 (10.2, 9.3)	36	5406-J-5	5	5	8P
M0232	P RANWORTH DRIVE	TRIBUTARY TO LITTLE SENECA CREEK	CMP	195	26 (11, 10)	36	5046-C-2	7	7	8P
M0056	B REDLAND ROAD	MILL CREEK	CS	24.4	17.75	25.4	5048-G-9	5	5	5B
M0057	C REDLAND ROAD	CRABBS CREEK	BC	139	25 (9.5, 9.5)	44.5	5164-E-1	7	7	8P
M0203	-- REDLAND ROAD	CSXT RAILROAD and WMATA METRO	CDSB	233	114, 114	50	5164-D-2	6	6	N
M0389	-- RICHTER FARM ROAD	TRIBUTARY TO LITTLE SENECA CREEK	SPA	25.4	23	25,24	5046-C-4	7	7	8L
M0405	Q RICHTER FARM ROAD	TRIBUTARY TO LITTLE SENECA CREEK	RCCP	244	7	23, 34.6	5046-C-5	6	6	8P
M0140	-- RIFFLE FORD ROAD	GREAT SENECA CREEK	CDSB	55	51	44	5046-H-9	5	5	5B
M0406	Q RIFFLE FORD ROAD	GREAT SENECA CREEK TRIBUTARY	CMP	135	13.6 (5.7, 5.7)	39.1	5046-E-8	6	6	8P
M0510	Q RIFFLE FORD ROAD	GREAT SENECA CREEK TRIBUTARY	SPPA		15.3(6,6)		5046-H-9			8P
M0027	-- RIVER ROAD	SENECA CREEK	CDSB	126	40, 42, 40	30	5161-F-8	5	5	5B
M0038	B RIVER ROAD	HORSEPEN BRANCH TRIBUTARY	MDSB	18.8	16	11.5	5160-C-7	6	6	3
M0039	B RIVER ROAD	HORSEPEN BRANCH TRIBUTARY	MDSB	19.3	15	11.8	5160-C-7	6	6	5B
M0040	-- RIVER ROAD	BROAD RUN	MDSB	33	29	13	5159-C-2	6	5	5B
M0414	Q RIVER ROAD	POTOMAC RIVER TRIBUTARY	CMP	47	6.2	24.5	5161-D-8	7	7	8P
M0415	Q RIVER ROAD	POTOMAC RIVER TRIBUTARY	CMP	97	7	22	5160-J-7	7	6	8P
M0416	Q RIVER ROAD	POTOMAC RIVER TRIBUTARY	SPPA	126	10.25	23.3	5160-G-7	4	4	8P
M0099	Q ROBEY ROAD	LITTLE PAINT BRANCH TRIBUTARY	SPPA	128	14.4 (14.4)	36	5167-K-7	7	7	8P
M0101	Q ROBEY ROAD	LITTLE PAINT BRANCH	SPPA	166	16.5	26	5168-A-7	7	7	8P
M0242	Q ROCKING HORSE ROAD	ROCK CREEK TRIBUTARY	SPPA	75	13.3 (13.3)	36	5285-E-3	5	5	8P
M0399	P RUSSETT ROAD	ROCK CREEK TRIBUTARY	SPPA	100	23.5 (10.5, 10.5)	33.25	5165-D-7	6	6	8P
M0228	C SAM EIG HIGHWAY	TRIBUTARY TO MUDDY BRANCH	BC	245	25.5 (12, 12)	31, 31, 20	5163-G-3	7	7	8P
M0246	Q SAUL ROAD	SILVER CREEK	SPPA	35	20	26.7	5285-H-8	7	7	8P
M0137	-- SCHAEFFER ROAD	LITTLE SENECA CREEK	CDSB	49	39	16	5045-G-6	4	4	3
M0243	Q SCHUYLKILL ROAD	ROCK CREEK TRIBUTARY	SPPA	71	12 (12)	36.3	5285-E-3	5	5	8P
M0385	P SERPENTINE WAY	PAINT BRANCH TRIBUTARY	CMP	135	22 (9.25, 9.25)	36	5167-E-9	7	7	8P
M0110	-- SEVEN LOCKS ROAD	CABIN JOHN CREEK	CDSB	85	80	26	5406-E-2	6	6	8L
M0143	C SEVEN LOCKS ROAD	CABIN JOHN CREEK	BC	105	45 (13, 13, 13)	27, 39.5	5284-D-7	5	6	8P

2019 HIGHWAY BRIDGE INVENTORY SORTED BY BRIDGE NAME

BRIDGE NUMBER		ROADWAY NAME	CROSSING	STRUCTURAL TYPE	STRUCTURAL LENGTH (FEET)	SPAN LENGTHS (FEET)	CLEAR ROADWAY WIDTHS (FEET)	ADC STREET GRID	CONDITION RATING (SI&A 58,59,60&62)	STRUCT. EVALUATION (SI&A #67)	SCOUR CRITICAL (SI&A #113)
M0432	P	SEVEN LOCKS ROAD	CABIN JOHN CREEK TRIBUTARY	CMPA	117	22 (6, 6)	42.4	5284-E-7	5	5	8P
M0433	Q	SEVEN LOCKS ROAD	SNAKEDEN BRANCH	CMPA	63	15.8 (6, 6)	41.5	5284-E-5	4	4	8P
M0438	Q	SEVEN LOCKS ROAD	CABIN JOHN CREEK TRIBUTARY	RCCP	102	18.4 (6, 6)	26.1	5406-E-3	7	7	8P
M0511	Q	SEVEN LOCKS ROAD	CABIN JOHN CREEK TRIBUTARY	RCCP		6.5		5284-E-4			8P
M0192	D	SHADY GROVE ROAD	MILL CREEK TRIBUTARY	BC	154	13 (12)	38, 43.6	5048-E-9	6	6	8P
M0193	C	SHADY GROVE ROAD	MILL CREEK	BC	138	25 (12, 12)	35, 35	5048-E-9	7	7	8P
M0269	D	SHADY GROVE ROAD	UNNAMED PEDESTRIAN UNDERPASS	BC	131	8	35, 50	5048-F-7	6	6	N
M0512	Q	SHADY GROVE ROAD	TRIBUTARY TO PINEY BRANCH	RCCP	181	5.5	55.5	5163-F-7	7	7	8P
M0191-3	--	SHADY GROVE ROAD (EASTBOUND)	CSXT RAILROAD	CDSB	182	48.5, 89.5, 40	40	5048-C-10	5	5	N
M0191-4	--	SHADY GROVE ROAD (WESTBOUND)	CSXT RAILROAD	CDSB	182	48.5, 89.5, 40	40	5048-C-10	6	6	N
M0482	Q	SHAWNEE LANE	TRIBUTARY TO LITTLE SENECA CREEK	SPPA	120	9.6	25, 25	4928-G-4	5	5	8P
M0283	Q	SHEFFIELD MANOR DRIVE	LITTLE PAINT BRANCH TRIBUTARY	CMP	200	8	36.5	5168-A-8	6	6	8P
M0446	Q	SHEPHERD STREET	ROCK CREEK TRIBUTARY	SPPA	44	6.4	25.6	5407-K-4	4	4	8P
M0513	Q	SHILOH CHURCH ROAD	TRIBUTARY TO TEN MILE CREEK	CMP		19.25(6,6)		4928-A-4			8P
M0514	Q	SHILOH CHURCH ROAD	TRIBUTARY TO TEN MILE CREEK	CMP		17.75(5.75,5.75)		4927-J-5			8P
M0335	--	SKYLARK ROAD	LITTLE SENECA CREEK	SPA	96	46	26	4929-A-3	6	6	5A
M0065	--	SNOUFFER SCHOOL ROAD	CABIN BRANCH	FRPS	29.5	26	29.7	5048-B-3	6	6	5B
M0522	Q	SNOUFFER SCHOOL ROAD	CABIN BRANCH TRIBUTARY	CMP		6,4,4		5048-B-3			8P
M0366	P	SNOWDEN FARM PARKWAY	LITTLE SENECA CREEK	SPPA	204	31.2	28, 28	4928-K-4	7	7	8P
M0367	P	SNOWDEN FARM PARKWAY	TRIBUTARY TO LITTLE SENECA CREEK	SPPA	195	25.4	28, 28	4928-K-3	7	7	8P
M0368	Q	SNOWDEN FARM PARKWAY	TRIBUTARY TO LITTLE SENECA CREEK	SPPA	144	14.3	26, 26	4929-A-4	7	7	8P
M0369	Q	SNOWDEN FARM PARKWAY	TRIBUTARY TO LITTLE SENECA CREEK	CMP	145	13	26, 38	4929-A-5	7	7	8P
M0424	Q	SORREL AVENUE	CABIN JOHN CREEK TRIBUTARY	CMP	65	16.6 (6.8, 6.8)	20.5	5283-K-8	6	6	8P
M0050	--	SOUTHLAWN LANE	ROCK CREEK	MDSB	32.6	30	29.4	5164-K-4	4	4	5B
M0285	P	SPARTAN ROAD	JAMES CREEK TRIBUTARY	CMPA	221	24 (12)	40	5050-A-6	6	6	8P
M0428	Q	SPICEWOOD LANE	CABIN JOHN CREEK TRIBUTARY	SPPA	79	8.7	20	5283-K-8	7	6	8P
M0078	--	SPRING STREET	CSXT RAILROAD/WMATA METRO/PURPLE LINE	CDSB	213	39, 83, 89	27, 23.8	5408-E-1	4	5	N
M0422	Q	SPRING MEADOWS DRIVE	HOOKERS BRANCH TRIBUTARY	CMP	95	7	22.5	5162-A-4	7	7	8P
M0439	Q	STABLE LANE	POTOMAC RIVER TRIBUTARY	CMP	152	19.9 (7, 7)	33.3	5405-E-3	6	6	8P
M0265	Q	STEDWICK ROAD	STEDWICK E. SCHOOL PED UNDERPASS	SPPA	118	14.5	36	5047-G-2	6	6	N
M0330	D	STONE CREEK ROAD	TRIBUTARY TO SANDY BRANCH	RF	54	7	21.4	5282-J-3	5	5	5B
M0076	--	STONEBROOK DRIVE	CSXT RAILROAD	CDSB	74	70	30.6	5285-K-7	7	7	N
M0167	D	STONEBROOK DRIVE	ROCK CREEK TRIBUTARY	BC	111	16 (16)	39.9	5285-K-9	6	6	8P
M0221	C	STRINGTOWN ROAD	TRIBUTARY TO LITTLE SENECA CREEK	BC	136	35.5 (18, 12)	27.5, 26.5	4928-G-2	7	7	8P
M0515	Q	SUGARBUSH LANE	ROCK CREEK TRIBUTARY	RCCP	101	15.3(5.5,5.5)	35.8	5285-B-5	6	6	8P
M0033	--	SUGARLAND ROAD	DRY SENECA CREEK	CDSB	56	52	36	5161-B-4	6	6	5A
M0034	B	SUGARLAND ROAD	DRY SENECA CREEK TRIBUTARY	CS	10.5	7	17.7	5160-K-4	7	7	7
M0035	B	SUGARLAND ROAD	POTOMAC RIVER TRIBUTARY	CS	8	6	18	5160-G-4	6	6	5B
M0516	Q	SUGARLAND ROAD	POTOMAC RIVER TRIBUTARY	CS	7.8	5.5	18	5160-F-4	6	6	5A
M0086	--	SUMMIT AVENUE	CSXT RAILROAD	CDSB	54	50	24	5285-H-6	7	7	N
M0122	--	SUNDOWN ROAD	HAWLINGS RIVER	CDSB	55.3	50	30	4931-D-6	7	7	5B
M0398	B	SUNDOWN ROAD	HAWLINGS RIVER TRIBUTARY	SPA	43	10.8	20.8	4931-A-7	6	6	8P
M0383	Q	SUNFLOWER DRIVE	MANOR RUN	CMP	624	7	24	5165-F-3	6	6	8P
M0022	B	SWAINS LOCK ROAD	UNNAMED CREEK	MDSB	13	12	16.8	5283-B-5	5	5	5A
M0031	B	SYCAMORE LANDING ROAD	HORSEPEN BRANCH	MDSB	21.8	17	14.3	5160-D-8	5	5	3

2019 HIGHWAY BRIDGE INVENTORY SORTED BY BRIDGE NAME

BRIDGE NUMBER	ROADWAY NAME	CROSSING	STRUCTURAL TYPE	STRUCTURAL LENGTH (FEET)	SPAN LENGTHS (FEET)	CLEAR ROADWAY WIDTHS (FEET)	ADC STREET GRID	CONDITION RATING (SI&A 58,59,60&62)	STRUCT. EVALUATION (SI&A #67)	SCOUR CRITICAL (SI&A #113)
M0032	B SYCAMORE LANDING ROAD	HORSEPEN BRANCH	MDSB	18	14	14	5160-D-8	6	6	5B
M0261	-- TACKBROOKE DRIVE	TRIB. TO ROCK CREEK NORTH BRANCH	SPA	91	28.8	26	5049-D-5	6	6	8L
M0085	-- TALBOT AVENUE	CSXT RAILROAD/PURPLE LINE	TDISG	105	21, 58, 21	14.4	5286-C-10	3	0	N
M0429	Q TARA ROAD	SOUTH GLEN BRANCH	CMP	113	8.2	21	5283-D-4	7	6	8P
M0146	P TILDEN LANE	OLD FARM CREEK	SPA	96	23 (23)	13.3, 13	5284-H-3	5	5	8P
M0375	-- TIVOLI LAKE BOULEVARD	BEL PRE CREEK	CA	65	65	26	5166-E-9	7	7	8L
M0195	D TRAVILAH ROAD	SANDY BRANCH	BC	32	10 (7.3)	21.5	5163-A-8	5	5	8P
M0517	Q TRAVILAH ROAD	TRIBUTARY TO SANDY BRANCH	CMPA	86	5.5	24.5	5162-J-9	6	6	8P
M0518	Q TUCKER LANE	PATUXENT RIVER TRIBUTARY	CMP		5.5		5051-D-6			8P
M0145	C TUCKERMAN LANE	CABIN JOHN CREEK	BC	46	59 (4x14')	44	5284-F-5	6	6	8P
M0169	P TUCKERMAN LANE	SNAKEDEN BRANCH	SPPA	120	28 (11.6, 11.6)	48	5284-E-4	5	5	8P
M0322	D TUCKERMAN LANE	ROCK CREEK TRIBUTARY	BC	114	14 (6, 6)	60	5285-B-6	7	7	8P
M0434	Q TUCKERMAN LANE	OLD FARM CREEK TRIBUTARY	SPPA	72	11	40.6	5284-H-5	5	5	8P
M0454	Q TURKEY BRANCH PARKWAY	TURKEY BRANCH TRIBUTARY	SPPA	72	8.5	30.5	5165-G-10	4	4	3
M0019	-- TURKEY FOOT ROAD	MUDDY BRANCH	MDSB	41	39	27	5162-H-7	6	6	5B
M0379	D TURKEY THICKET DRIVE	TRIBUTARY TO CABIN BRANCH	BC	127	10, 10	24	5048-B-3	7	7	8P
M0154	-- TWINBROOK PARKWAY	CSXT RAILROAD and WMATA METRO	CDSB	165	43, 81, 38	48	5285-B-1	6	6	N
M0233	D VALLEY DRIVE	TRIBUTARY TO PINEY BRANCH	BC	160	13.4 (10)	25.25	5163-G-8	7	7	8P
M0111	-- VALLEY ROAD	BOOZE CREEK	PCS	32	29	26	5406-K-1	8	8	8P
M0354	-- VALLEYWOOD DRIVE	JOSEPH'S BRANCH	PCCB	42	42	20	5285-K-2	4	4	8P
M0134	-- WARING STATION ROAD	CSXT RAILROAD	CDSB	120	115	50	5046-K-5	6	6	N
M0278	Q WARING STATION ROAD	GUNNERS BRANCH	SPPA	202	19	50	5046-K-3	7	7	8P
M0257	-- WASHINGTONIAN BOULEVARD	SAM EIG HIGHWAY	CDSB	180	87, 87	26.26	5163-G-2	7	7	N
M0222	-- WATKINS MILL ROAD	CABIN BRANCH	CDSB	115	110	50	5047-G-2	6	7	8L
M0223	-- WATKINS MILL ROAD	GREAT SENECA CREEK	CDSB	275	135, 135	50	5047-F-1	7	7	8L
M0241	-- WATKINS MILL ROAD	WHETSTONE RUN	CDSB	209	102, 102	46	5047-F-4	7	7	5B
M0267	Q WATKINS MILL ROAD	UNNAMED PEDESTRIAN UNDERPASS	SPPA	124	14.5	44	5047-G-4	7	7	N
M0371	-- WATKINS MILL ROAD	CSXT RAILROAD	CDSB	88.5	84	27, 27	5047-C-6	7	7	N
M0372	B WATKINS MILL ROAD	GREAT SENECA CREEK TRIBUTARY	CA	244	19.1	37.9, 57.8	5047-D-6	7	7	8L
M0519	Q WEMBROUGH STREET	PAINT BRANCH	RCCP		5.5		5167-C-3			8P
M0505	Q WEST OFFUTT ROAD	HORSEPEN BRANCH TRIBUTARY	CS		5		5160-B-2			8P
M0001	-- WEST OLD BALTIMORE ROAD	LITTLE SENECA CREEK	MDSB	63	57	23.5	4928-G-6	5	5	5B
M0345	D WEST OLD BALTIMORE ROAD	TRIBUTARY TO LITTLE SENECA CREEK	BC	50	11	26.5	4928-F-6	6	6	8P
M0376	-- WEST OLD BALTIMORE ROAD	CABIN BRANCH	SPPA	105	20.3	21.5	4928-D-6	8	8	8P
M0377	Q WEST OLD BALTIMORE ROAD	TRIBUTARY TO CABIN BRANCH	SPPA	92	13.25	19	4928-E-6	7	7	8P
M0158	D WEST WILLARD ROAD	HORSEPEN BRANCH TRIBUTARY	BC	76	19.8 (13)	24	5160-D-6	6	6	8P
M0247	-- WESTLAKE TERRACE/FERNWOOD RD.	I - 270	CDSB	365	95, 132, 143	27, 27	5284-H-6	6	7	N
M0461	Q WEXHALL DRIVE	LITTLE PAINT BRANCH TRIBUTARY	RCCP	111	15.3 (6, 6)	34	5167-K-6	7	7	8P
M0048	B WHITE GROUND ROAD	TRIBUTARY TO LITTLE SENECA CREEK	TSB	13	11	15.5	5045-J-2	6	6	5B
M0138	-- WHITE GROUND ROAD	BUCKLODGE BRANCH	PCS	52.3	48	16	5045-F-6	7	7	5C
M0299	-- WHITE GROUND ROAD	TRIBUTARY TO SENECA CREEK	CS	28.8	5	24	5045-E-9	5	5	8P
M0300	D WHITE GROUND ROAD	TRIBUTARY TO SENECA CREEK	BC	37	5	20.8	5045-E-9	5	5	8P
M0186	-- WHITES FERRY ROAD	BROAD RUN	CS	40	16, 16	27	5043-H-5	5	5	5B
M0187	-- WHITES FERRY ROAD	BROAD RUN TRIBUTARY	PCBS	51.8	46	30	5043-J-5	8	8	8L
M0188	-- WHITES FERRY ROAD	BROAD RUN TRIBUTARY	PCS	49	46	30.3	5043-K-6	7	7	8L

2019 HIGHWAY BRIDGE INVENTORY SORTED BY BRIDGE NAME

BRIDGE NUMBER	ROADWAY NAME	CROSSING	STRUCTURAL TYPE	STRUCTURAL LENGTH (FEET)	SPAN LENGTHS (FEET)	CLEAR ROADWAY WIDTHS (FEET)	ADC STREET GRID	CONDITION RATING (SI&A 58,59,60&62)	STRUCT. EVALUATION (SI&A #67)	SCOUR CRITICAL (SI&A #113)
M0189	-- WHITES FERRY ROAD	BROAD RUN TRIBUTARY	PCBS	29	24	30	5044-A-7	7	8	8L
M0362	Q WHITES FERRY ROAD	C&O CANAL	SPPA	44	6	19	5042-H-6	7	7	8P
M0259	-- WICKHAM ROAD	TRIB. TO ROCK CREEK NORTH BRANCH	SPA	105	30.3	26	5049-E-5	7	7	8L
M0260	-- WICKHAM ROAD	TRIB. TO ROCK CREEK NORTH BRANCH	SPA	97	22.3	26	5049-D-4	7	7	8L
M0068	-- WILDCAT ROAD	WILDCAT BRANCH	MDSB	32	25	13.8	4929-F-6	5	5	5B
M0355	-- WISCONSIN AVENUE	BETHESDA METRO UNDERPASS	BC	161	35	85	5407-E-3	7	7	N
M0328	Q WISTERIA DRIVE	UNNAMED PEDESTRIAN UNDERPASS	SPPA	98	14	48	5046-E-2	4	4	N
M0130	P WOODFIELD SCHOOL ROAD	GREAT SENECA CREEK	CMP	82	33 (6, 6, 6, 6)	42	4809-K-10	6	6	8P
M0121	-- ZION ROAD	HAWLINGS RIVER	CA	22	22	11.7	4931-F-6	4	2	5B
M0474	D ZION ROAD	HAWLINGS RIVER TRIBUTARY	BC	61	19.25(6,6,6)	24.5	4931-D-10	6	6	8P
M0475	D ZION ROAD	HAWLINGS RIVER TRIBUTARY	BC	63	11.2(5,8,5,1)	23	4931-D-9	6	6	8P
MG-02	P BUREAU DRIVE	LONG DRAUGHT BRANCH	SPPA	653	38 (16.3, 16.3)	34, 24	5047-F-8	6	6	5A
MG-07	Q DIAMOND DRIVE	TRIBUTARY TO CLOPPER LAKE	SPPA	119	19 (8, 8)	24, 24	5047-D-9	5	5	8P
MG-03	P RABBITT ROAD	LONG DRAUGHT BRANCH	CMP	164	30 (8, 8, 8)	48	5047-C-8	6	6	8P
MG-06	Q SOLITAIRE COURT ENTRANCE	TRIBUTARY TO LONG DRAUGHT BRANCH	CMP	158	17.1 (7, 7)	32	5047-C-9	5	5	8P
MG-04	-- UPSHIRE CIRCLE	SHADY BRANCH	SPA	123	29.9	36.2	5163-E-2	7	7	8L
MG-05	P VICTORY FARM DRIVE	WHETSTONE RUN TRIBUTARY	CMPA	136	26 (11.5, 11.5)	48	5048-A-7	6	6	8P
MK-02	B FREDERICK AVENUE	SILVER CREEK	CS	18	16.5	26	5285-J-7	6	6	8P
MK-03	-- KENSINGTON PARKWAY	SILVER CREEK	SPA	72	20	36	5285-J-7	6	6	5B
MK-04	-- KENT STREET	SILVER CREEK	SPA	43	20 (20)	26.5	5285-J-7	5	5	5B
MPK-18	Q AGRICULTURAL HISTORY FARM PARK	ROCK CREEK	SPPA	31	12	25.6	5048-J-5	7	7	8P
MPK-05	-- BEACH DRIVE	ROCK CREEK TRIBUTARY	PCVS	45	42	24	5285-F-4	5	5	8P
MPK-06	C BEACH DRIVE	ROCK CREEK	BC	449	43.8 (14, 14, 14)	26.4	5285-G-5	6	6	8P
MPK-08	-- BEACH DRIVE	ROCK CREEK	CDSB	155	75, 75	23.8	5285-F-6	5	5	5B
MPK-09	-- BEACH DRIVE	ROCK CREEK	CDSB	154	45, 64, 45	24	5285-D-7	6	6	5B
MPK-11	C BEACH DRIVE	ROCK CREEK TRIBUTARY	BC	64	22.5 (10, 10)	23	5285-E-6	6	6	8P
MPK-12	C BEACH DRIVE	ROCK CREEK TRIBUTARY	BC	88	28 (14, 14)	23.3	5285-D-7	6	6	8P
MPK-24	-- BEACH DRIVE	SILVER CREEK	SPA	46	43.2(10.7,10.7,10.7)	26	5285-J-9	4	4	5B
MPK-16	-- BROOKSIDE VISITORS CENTER	NORTHWEST BRANCH TRIBUTARY	CA	24	24	26.3	5286-D-1	7	7	5A
MPK-20	Q GUNNERS BRANCH PARK ENTRANCE	GUNNERS BRANCH TRIBUTARY	CMP	52	8.5	28	5046-J-5	6	6	8P
MPK-21	-- HYATTSTOWN MILL ROAD	LITTLE BENNETT CREEK TRIBUTARY	CA	25.7	24	14.5	4807-K-6	7	7	5A
MPK-25	-- J.E.B. STUART TRAIL	TRIBUTARY TO LITTLE MONOCACY RIVER	CA	24	24	21	5044-C-1	8	8	5C
MPK-02	C LITTLE FALLS PARKWAY	WILLETT BRANCH	BC	90	24 (18.5)	29, 29	5407-D-5	5	5	8P
MPK-27	P LITTLE FALLS PARKWAY	LITTLE FALLS BRANCH TRIBUTARY	SPPA	154	27 (9, 9, 9)	33	5407-D-7	5	5	8P
MPK-01-1	-- LITTLE FALLS PARKWAY (N.B.)	WILLETT BRANCH	PCS	49	46	30.8	5407-D-5	7	7	8P
MPK-01-2	-- LITTLE FALLS PARKWAY (S.B.)	WILLETT TBRANCH	PCS	46	43	24	5407-D-5	5	5	8P
MPK-26	B MAYDALE CONSERVATION PARK ENT	PAINT BRANCH	CS	19	16	11	5167-E-4	7	7	8L
MPK-03	-- PARK VALLEY ROAD	SLIGO CREEK	CDTB	38	34	26	5408-J-2	8	8	8L
MPK-17	-- PARKLAWN ENTRANCE	ROCK CREEK	TDSB	40	36	10.5	5165-D-10	4	4	5A
MPK-15	R SILGO CREEK PARKWAY	SLIGO CREEK TRIBUTARY	RF	22	22	30.5	5408-K-3	6	6	5B
MPK-28	D SLIGO CREEK PARKWAY	SLIGO CREEK TRIBUTARY	BC	40	8 (6.7)	22.75	5286-H-10	6	6	8P
MPK-19	B WHEATON CLARIDGE PARK ENTRANCE	TRIBUTARY TO ROCK CREEK	CDSB	33.4	30	12	5285-K-3	7	8	8L
MR-10	P CARNATION DRIVE	WATTS BRANCH TRIBUTARY	SPPA	83	26.5	28	5164-C-4	7	7	8P
MR-13	-- CROFTON HILL LANE	WATTS BRANCH TRIBUTARY	CDSB	41	37	36	5164-B-6	6	6	8L

2019 HIGHWAY BRIDGE INVENTORY SORTED BY BRIDGE NAME

BRIDGE NUMBER	ROADWAY NAME	CROSSING	STRUCTURAL TYPE	STRUCTURAL LENGTH (FEET)	SPAN LENGTHS (FEET)	CLEAR ROADWAY WIDTHS (FEET)	ADC STREET GRID	CONDITION RATING (SI&A 58,59,60&62)	STRUCT. EVALUTION (SI&A #67)	SCOUR CRITICAL (SI&A #113)
MR-18	-- DRIVEWAY OFF AINTREE DRIVE	WATTS BRANCH	PCBS	60	60	14.8	5164-B-7	7	7	5A
MR-01	-- EDMONSTON DRIVE	CSXT RAILROAD and WMATA METRO	CDSB	123	37, 43, 41	36	5164-J-9	5	5	N
MR-19	-- FALLSGROVE DRIVE	WATTS BRANCH TRIBUTARY	SPA	62	24	36.7	5163-K-5	6	6	8L
MR-24	-- FIRST STREET	ROCK CREEK TRIBUTARY	PCS	25	25	28	5164-J-6	8	8	8L
MR-11	-- GUDE DRIVE WEST	I-270	CDSB	254	125, 125	26, 26	5164-B-4	5	5	N
MR-03	-- HURLEY AVENUE	WATTS BRANCH TRIBUTARY	CDSB	62	60	36	5164-B-6	4	4	8P
MR-14	-- MONROE STREET	TRUCK STREET	CDSB	170	29, 33, 11, 20	28	5164-G-7	6	6	N
MR-07	C NELSON STREET	WATTS BRANCH	BC	74	31 (25)	36	5164-C-6	6	6	8P
MR-20	-- PRESERVE PARKWAY	CABIN JOHN CREEK	CA	122	45	41.5	5284-F-1	6	7	5B
MR-22	C PRESERVE PARKWAY	CABIN JOHN CREEK TRIBUTARY	BC	154	31 (14, 12)	44.5	5164-F-10	7	7	8P
MR-06	-- SCOTT DRIVE	WATTS BRANCH	PCS	28	26	28	5164-A-9	6	6	5B
MR-23	C TOWER OAKS BOULEVARD	CABIN JOHN CREEK	BC	102	32 (10, 10, 10)	44	5284-F-1	7	7	8P
MR-05	C WATTS BRANCH PARKWAY	WATTS BRANCH	BC	74	41 (12, 12, 12)	36	5164-B-7	7	7	8P
MR-04	-- WOOTTON PARKWAY	WATTS BRANCH	CDSB	114	54, 54	36	5164-A-9	6	6	8P
MR-08	C WOOTTON PARKWAY	WATTS BRANCH TRIBUTARY	BC	127	21 (10, 10)	40	5164-A-9	7	7	8P
MR-12	-- WOOTTON PARKWAY	I-270	CDSB	321	165, 150	26, 26	5164-E-10	6	6	N
MR-15	C WOOTTON PARKWAY	CABIN JOHN CREEK	BC	153	66 (12, 12, 12)	36.4, 26.2	5164-F-10	6	6	8P
MR-16	C WOOTTON PARKWAY	CABIN JOHN CREEK TRIBUTARY	BC	198	26 (12, 10)	26, 26	5164-G-10	6	6	8P
MS-01	-- FALSTONE AVENUE	LITTLE FALLS BRANCH	TDSB	26	21.75	19.3	5407-F-6	6	4	7
MT-02	-- FLOWER AVENUE	SLIGO CREEK	CDSBC	35.5	33	23	5409-A-4	5	4	7
MT-01	-- MAPLE AVENUE	SLIGO CREEK	CS	46	20, 20	24	5408-K-3	5	5	7



**2019 BRIDGE INVENTORY SUMMARY SORTED
BY
BRIDGE NUMBER**

2019 HIGHWAY BRIDGE INVENTORY SORTED BY BRIDGE NUMBER

BRIDGE NUMBER	ROADWAY NAME	ROADWAY FUNCTIONAL CLASSIFICATION	CROSSING	WATER USE	DATE OF LATEST INSPECTION	DESIGN LOAD	POSTING (LBS)		ELEMENT CONTROL POSTING	YEAR BUILT	INSPECT. CYCLE (MONTHS)	REMARKS
							SINGLE UNIT	COMB. UNIT				
M0001	-- WEST OLD BALTIMORE ROAD	A-7	LITTLE SENECA CREEK	IV-P	6/10/2020	UNK				1934	24	1972 rehabilitated
M0002	B NEWCUT ROAD	PR	LITTLE SENECA CREEK	IV-P	3/19/2020	H-15				1930	12	1977 superstruc. repair; 1991 & 1999 repaired, 2009 exterior beams and deck replaced
M0005	P PURDUM ROAD	ERR-13	BENNETT CREEK TRIBUTARY	I-P	5/5/2020	HS-20				1975	24	2007 invert paved
M0006	R BETHESDA CHURCH ROAD	SR	BENNETT CREEK	I-P	5/5/2020	HS-20				1990	24	2018 load tested
M0007	-- CLARKSBURG ROAD	CA-27	BENNETT CREEK TRIBUTARY	I-P	9/3/2019	HS-25				2003	24	
M0008	-- BARNES ROAD	SR	BENNETT CREEK	I-P	8/11/2020	HS-20				1925	12	2004 deck replaced; 2018 load tested
M0009	-- CLARKSBURG ROAD	CA-27	BENNETT CREEK	I-P	9/3/2019	HS-27				2011	24	
M0010	-- CLARKSBURG ROAD	CA-27	LITTLE BENNETT CREEK	III-P	5/19/2020	HS-25				1998	24	
M0011	C CLARKSBURG ROAD	CA-27	LITTLE BENNETT CREEK TRIBUTARY	III-P	6/10/2020	HS-20				1988	24	
M0012	-- OAKLYN DRIVE	A-39	ROCK RUN	I-P	5/23/2019	HS-20				1989	24	
M0013	-- GLEN ROAD	ERR-1	KILGOUR BRANCH	I-P	2/19/2020	H-15	36,000	52,000	BEAMS	1942	12	1992 superstructure replaced; 2018 load tested
M0014	-- GLEN ROAD	ERR-1	WATTS BRANCH	I-P	6/10/2020	HS-20				1930	24	1998 new deck
M0015	-- GLEN ROAD	ERR-1	PINEY BRANCH	I-P	3/10/2020	UNK				1935	24	
M0016	-- GLEN MILL ROAD	ERR-2	PINEY BRANCH	I-P	6/10/2020	H-20				1960	24	2002 new deck; 2018 load tested
M0017	B GLEN MILL ROAD	RR-3	PINEY BRANCH	I-P	3/22/2020	OTHER				1952	48	1991 rehabilitated; 2004 new deck
M0019	-- TURKEY FOOT ROAD	RR-6	MUDDY BRANCH	I-P	6/21/2019	H-20				1968	24	1987 new deck; 1991 repaired; 2015 new deck
M0020	B QUERY MILL ROAD	RR-5	TRIBUTARY TO MUDDY BRANCH	I-P	3/4/2020	H-20				1920	48	1978 repaired
M0021	-- PINEY MEETINGHOUSE ROAD	A-34	WATTS BRANCH	I-P	9/3/2019	HL-93				2017	24	Replaced 2017
M0022	B SWAINS LOCK ROAD	ERR-9	UNNAMED CREEK	I-P	1/8/2020	H-20				1930	48	1973 new beams; 1990 new deck
M0023	-- QUINCE ORCHARD ROAD	A-265	MUDDY BRANCH	I-P	5/7/2019	H-20				1965	24	1990 deck replaced
M0025	-- ESWORTHY ROAD	A-31	MUDDY BRANCH	I-P	7/16/2019	HS-25				1999	24	
M0027	-- RIVER ROAD	CA-29	SENECA CREEK	I-P	9/9/2019	HS-25				1959	24	2001 superstructure replaced, substructure rehabilitated
M0028	-- BERRYVILLE ROAD	ERR-4	SENECA CREEK TRIBUTARY	I-P	6/24/2020	UNK	62,000	80,000	BEAM	1930	24	1996 new deck & substr. rehab.
M0029	B BERRYVILLE ROAD	ERR-4	SENECA CREEK TRIBUTARY	I-P	3/22/2020	HS-20				1930	48	2003 superstructure replaced
M0030	-- MONTEVIDEO ROAD	ERR-5	DRY SENECA CREEK	I-P	6/14/2019	HS-20			APPROACH ALIGNMENT	1910	24	1989 deck replaced; decide to post for 3 tons; historic bridge; 2018 rehabilitated
M0031	B SYCAMORE LANDING ROAD	RR-52	HORSEPEN BRANCH	I-P	2/27/2020	OTHER				1910	48	1988 new deck & beams
M0032	B SYCAMORE LANDING ROAD	RR-52	HORSEPEN BRANCH	I-P	2/27/2020	OTHER				1910	48	1988 new deck & beams
M0033	-- SUGARLAND ROAD	ERR-8	DRY SENECA CREEK	I-P	3/6/2019	HS-20				1971	24	
M0034	B SUGARLAND ROAD	ERR-8	DRY SENECA CREEK TRIBUTARY	I-P	1/30/2020	HS-25				1930	48	1999 deck replaced, 2016 scour repaired
M0035	B SUGARLAND ROAD	RR-11	POTOMAC RIVER TRIBUTARY	I-P	1/30/2020	HS-25				1930	48	2000 deck replaced
M0036	B PARTNERSHIP ROAD	CA-3	DRY SENECA CREEK TRIBUTARY	I-P	1/30/2020	HS-20				1976	48	2007 deck and exterior beams replaced
M0037	-- PARTNERSHIP ROAD	CA-3	RUSSELL BRANCH	I-P	4/28/2019	HS-20	66,000	80,000	BEAMS	1920	24	1976 new superstructure, 2005 new deck
M0038	B RIVER ROAD	RR	HORSEPEN BRANCH TRIBUTARY	I-P	2/27/2020	H-20				1916	48	1991 deck replaced, 2010 deck replaced
M0039	B RIVER ROAD	RR	HORSEPEN BRANCH	I-P	2/27/2020	OTHER				1916	48	1991 deck replaced, 2010 deck replaced
M0040	-- RIVER ROAD	ERR	BROAD RUN	I-P	6/1/2020	UNK				1911	12	1992 deck replaced; 2018 load tested
M0041	-- CLUB HOLLOW ROAD	RR	BROAD RUN	I-P	6/1/2020	HS-20				1930	24	1982 widened
M0042	-- MARTINSBURG ROAD	ERR	POTOMAC RIVER TRIBUTARY	I-P	6/26/2019	UNK	50,000	70,000	BEAMS	1925	12	1992 new deck & beams; 2018 load tested
M0043	-- MOUTH OF MONOCACY ROAD	ERR	LITTLE MONOCACY RIVER	I-P	7/9/2019	H-20	56,000	66,000	BEAMS	1971	12	2002 new deck, posting based on operating rating
M0044	-- BIG WOODS ROAD	RR	LITTLE MONOCACY RIVER	I-P	8/20/2019	HS-20				1972	24	
M0045	-- BARNESVILLE ROAD	RR	LITTLE MONOCACY RIVER	I-P	6/14/2019	UNK	54,000	64,000	BEAMS	1940	24	
M0046	-- HARRIS ROAD WEST	ERR	LITTLE MONOCACY RIVER	I-P	3/9/2020	UNK				1925	24	1999 new wingwalls; 2018 load tested
M0047	-- BLACK ROCK ROAD	RR	GREAT SENECA CREEK	IV-P	5/12/2020	H-10				1965	24	2006 deck replaced
M0048	B WHITE GROUND ROAD	ERR	TRIBUTARY TO LITTLE SENECA CREEK	III-P	3/22/2020	HS-27				1925	48	2008 Superstructure replaced
M0049	-- AVERY ROAD	A-250	ROCK CREEK	IV	8/16/2019	HS-20				1994	24	

2019 HIGHWAY BRIDGE INVENTORY SORTED BY BRIDGE NUMBER

BRIDGE NUMBER	ROADWAY NAME	ROADWAY FUNCTIONAL CLASSIFICATION	CROSSING	WATER USE	DATE OF LATEST INSPECTION	DESIGN LOAD	POSTING (LBS)		ELEMENT CONTROL POSTING	YEAR BUILT	INSPECT. CYCLE (MONTHS)	REMARKS
							SINGLE UNIT	COMB. UNIT				
M0050	-- SOUTHLAWN LANE	A	ROCK CREEK	IV	8/5/2019	HS-20				1920	12	1963 & 1983 rehabilitated; 2002 new deck
M0052	C LONGDRAFT ROAD	A-17	LONG DRAUGHT BRANCH	I-P	7/30/2019	HS-20				1977	24	
M0053	C MUDDY BRANCH ROAD	M-15	MUDDY BRANCH	I-P	6/21/2019	HS-20				1987	24	
M0054	C MUDDY BRANCH ROAD	M-15	SHADY BRANCH	I-P	7/7/2020	HS-20				1987	24	1991 Extended
M0055	-- NEEDWOOD ROAD	PR	ROCK CREEK	IV	7/30/2019	HS-20				1965	24	2017 Sidewalks removed. new railings
M0056	B REDLAND ROAD	PR	MILL CREEK	IV	12/27/2019	UNK				1925	24	
M0057	C REDLAND ROAD	PR	CRABBS CREEK	IV	2/8/2019	HS-20				1981	24	2007 Extended
M0058	-- MUNCASTER ROAD	SR	ROCK CREEK	III	6/26/2019	HS-25				1972	24	2006 superstructure replaced
M0059	P GOSHEN ROAD	M-25	WHETSTONE RUN	I-P	5/31/2019	HS-20				1986	24	
M0060	-- GOSHEN ROAD	M-25	WHETSTONE RUN TRIBUTARY	I-P	8/13/2019	H-20				1930	24	1992 deck replaced
M0061	-- GOSHEN ROAD	M-25	CABIN BRANCH	I-P	6/10/2020	HS-25				2004	24	
M0063	-- BRINK ROAD	SR	GOSHEN BRANCH TRIBUTARY	I-P	5/29/2019	HS-25				2007	24	Replaced 2007
M0064	-- BRINK ROAD	A-36	GREAT SENECA CREEK	I-P	2/20/2020	H-20				1972	12	
M0065	-- SNOUFFER SCHOOL ROAD	A-16	CABIN BRANCH	I-P	5/29/2019	HS-25				1925	24	2002 superstructure replaced
M0067	B HUNTMASER ROAD	RR	GREAT SENECA CREEK	I-P	12/3/2019	HS-20				1950	48	1967 & 1992 rehabilitated, 2015 superstructure replaced
M0068	-- WILDCAT ROAD	RR	WILDCAT BRANCH	III-P	6/19/2020	UNK				1935	24	1950 beams replaced, 1989 deck replaced, 2006 abutment repairs
M0069	-- BOWIE MILL ROAD	A-42	ROCK CREEK NORTH BRANCH	III	6/26/2019	H-20				1959	24	
M0070	C CASHELL ROAD	A-44	WILLIAMSBURG RUN	III	3/7/2019	HS-20				1972	24	
M0071	D BROOKVILLE ROAD	RR	REDDY BRANCH	IV-P	12/23/2019	HS-25				1994	48	
M0072	D BROOKVILLE ROAD	RR	REDDY BRANCH	IV-P	12/23/2019	HS-25				1994	48	
M0073	-- KENSINGTON PARKWAY	PR	ROCK CREEK	I	5/29/2019	UNK				1910	24	1997 repaired
M0074	-- CEDAR LANE	A-67	ROCK CREEK	I	8/12/2019	HL-93				1959	24	1996 deck overlay, 2011 superstructure replaced
M0075	-- JONES MILL ROAD	PR	ROCK CREEK	--	6/24/2020	HS-20				1969	24	2000 superstructure replaced
M0076	-- STONEYBROOK DRIVE	PR	CSXT RAILROAD	--	2/27/2019	HS-25				2001	24	
M0078	-- SPRING STREET	A-263	CSXT RAILROAD/WMATA METRO/PURPLE LINE	--	3/22/2019	HS-20				1968	24	1973 structure extended
M0080-3	-- RANDOLPH ROAD (EASTBOUND)	A-69 / M-17	ROCK CREEK	I	7/16/2019	HS-20				1953	24	1966 widened
M0080-4	-- RANDOLPH ROAD (WESTBOUND)	A-69 / M-17	ROCK CREEK	I	7/16/2019	HS-20				1951	24	1993 superstructure replaced
M0081	-- LYTTONSVILLE PLACE	A-60	PURPLE LINE	--	2/7/2019	HL-93				2019	24	2019 replaced by Purple Line
M0083	-- BROOKVILLE ROAD	A-60	CSXT RAILROAD	--	4/20/2019	HS-20				1976	24	2002 repaired
M0084	-- LINDEN LANE	SR	CSXT RAILROAD	--	2/27/2019	H-15				1996	24	
M0085	-- TALBOT AVENUE	SR	CSXT RAILROAD/PURPLE LINE	--	3/23/2019	H-20				2021	24	Under Construction Purple Line project
M0086	-- SUMMIT AVENUE	SR	CSXT RAILROAD	--	4/28/2019	HS-20				1996	24	
M0090	-- EAST RANDOLPH ROAD	A-98	PAINT BRANCH	III	10/3/2019	HS-20				1963	24	1999 rehab. & widened
M0091	-- FAIRLAND ROAD	A-75	PAINT BRANCH	III	6/24/2020	H-20	70,000	70,000	BEAMS	1965	24	
M0092	-- BEL PRE ROAD	A-40	BEL PRE CREEK	IV	3/26/2019	H-20				1955	24	1969 widened
M0093	C BONIFANT ROAD	A-40	NORTHWEST BRANCH	IV	4/29/2019	HS-20				1971	24	
M0094	C BRIGGS CHANEY ROAD	A-51	PAINT BRANCH	III	4/29/2019	HS-20				1974	24	
M0095	C BRIGGS CHANEY ROAD	A-86	LITTLE PAINT BRANCH TRIBUTARY	I	3/20/2019	HS-20				1994	24	
M0096	-- GOLD MINE ROAD	PR	HAWLINGS RIVER	IV-P	10/3/2019	HL-93				2019	24	2019 replaced
M0097	-- HAVILAND MILL ROAD	RR	PATUXENT RIVER	IV-P	--	HS-25				1998	24	joint ownership with Howard Co.; inspected & maintained by H.C.
M0098	-- HAVILAND MILL ROAD	RR	HAWLINGS RIVER	IV-P	7/13/2020	UNK				1926	24	2000 repaired
M0099	Q ROBNEY ROAD	PR	LITTLE PAINT BRANCH TRIBUTARY	I	2/27/2020	HS-20				1999	48	
M0101	Q ROBNEY ROAD	SR	LITTLE PAINT BRANCH	I	12/27/2019	HS-20				1999	48	
M0102	C PEACH ORCHARD ROAD	PR	PAINT BRANCH	III	6/26/2019	HS-20				1990	24	
M0106	-- EDNOR ROAD	CA-50	NORTHWEST BRANCH	IV	4/4/2019	HS-20				1990	24	
M0107	B BROOKE ROAD	PR	HAWLINGS RIVER TRIBUTARY	IV-P	12/5/2019	H-20				1950	48	1973 rehabilitated; 1990 deck replaced
M0108	-- BRIGHTON DAM ROAD	RR	HAWLINGS RIVER	IV-P	3/27/2019	H-20				1920	24	1975 deck replaced, 2014 deck replaced
M0110	-- SEVEN LOCKS ROAD	SR	CABIN JOHN CREEK	I-P	8/13/2019	HS-20				1960	24	
M0111	-- VALLEY ROAD	SR	BOOZE CREEK	I-P	2/18/2020	HL-93				1964	24	2016 superstructure replaced
M0112	-- BURNING TREE ROAD	SR	BOOZE CREEK	I-P	7/5/2019	HS-25				1963	24	1999 rehabilitated, 2008 superstructure replaced

2019 HIGHWAY BRIDGE INVENTORY SORTED BY BRIDGE NUMBER

BRIDGE NUMBER	ROADWAY NAME	ROADWAY FUNCTIONAL CLASSIFICATION	CROSSING	WATER USE	DATE OF LATEST INSPECTION	DESIGN LOAD	POSTING (LBS)		ELEMENT CONTROL POSTING	YEAR BUILT	INSPECT. CYCLE (MONTHS)	REMARKS
							SINGLE UNIT	COMB. UNIT				
M0113	-- NICHOLSON LANE	A-69	CSXT RAILROAD	--	4/13/2019	HS-25				2008	24	
M0116	-- GREENWAY DRIVE	SR	LITTLE FALLS BRANCH	I-P	2/18/2020	H-20				1962	24	2018 load tested
M0117	-- BRIGHTON DAM ROAD	RR	REDDY BRANCH	IV-P	9/16/2019	H-20				1910	24	1975 superstructure replaced
M0118	Q GOOD HOPE ROAD	PR	PAINT BRANCH TRIBUTARY	III	12/4/2019	H-20				1982	48	
M0119	B GREGG ROAD	RR	HAWLINGS RIVER TRIBUTARY	IV-P	2/28/2020	H-20	54,000	64,000	BEAMS	1958	48	1978 rehabilitated; 1990 deck replaced
M0120	-- GRIFFITH ROAD	CR	HAWLINGS RIVER	IV-P	9/16/2019	UNK	38,000	38,000	ARCH	1920	24	
M0121	-- ZION ROAD	RR	HAWLINGS RIVER	IV-P	2/17/2020	UNK	10,000	10,000	ARCH	1930	12	
M0122	-- SUNDOWN ROAD	CA-14	HAWLINGS RIVER	IV-P	2/14/2019	HS-20				1996	24	
M0123	-- HOWARD CHAPEL ROAD	RR	HAIGHTS BRANCH	III-P	3/27/2019	UNK				1963	24	1991 new deck
M0124	-- HOWARD CHAPEL ROAD	RR	PATUXENT RIVER	III-P	1/31/2019	HS-25				2002	24	
M0125	-- HIPSLEY MILL ROAD	RR	PATUXENT RIVER	III-P	4/28/2019	UNK				1973	24	joint ownership with Howard Co.; 1996 new deck
M0128	-- LONG CORNER ROAD	CR	PATUXENT RIVER	III-P	3/7/2019	HS-20				1968	24	joint ownership with Howard Co.
M0129	-- HAWKINS CREAMERY ROAD	PR	GREAT SENECA CREEK	I-P	3/5/2019	H-20				1961	24	1992 deck replaced
M0130	P WOODFIELD SCHOOL ROAD	SR	GREAT SENECA CREEK	I-P	3/5/2019	HS-20				1974	24	
M0131-3	-- EAST GUDE DRIVE (EASTBOUND)	M-23	CSXT RAILROAD and WMATA METRO	--	5/11/2019	HS-20				1989	24	
M0131-4	-- EAST GUDE DRIVE (WESTBOUND)	M-23	CSXT RAILROAD and WMATA METRO	--	5/11/2019	HS-20				1968	24	1981 structure extended; 2012 deck replacement and superstructure rehabilitation
M0132	-- EAST DEER PARK DRIVE	A-255	CSXT RAILROAD	--	5/1/2019	HL-93	8,000	8,000	PROFILE	1945	24	1988 superstruc.replaced; 2000 deck replacement; 2009 timber bents replaced; 2014 - new deck, superstructure, and substructure repair
M0133	-- INDIANOLA DRIVE	PR	CSXT RAILROAD and WMATA METRO	--	5/19/2019	HS-20				1981	24	68.5% MCDPWT 31.5% WMATA
M0134	-- WARING STATION ROAD	A-289	CSXT RAILROAD	--	3/17/2019	HS-20				1986	24	
M0135	-- MOUTH OF MONOCACY ROAD	ERR	CSXT RAILROAD	--	5/19/2019	HS-20				2007	24	2007 Bridge Replaced
M0137	-- SCHAEFFER ROAD	RR	LITTLE SENECA CREEK	III-P	10/3/2019	UNK	50,000	64,000	BEAMS	1925	24	
M0138	-- WHITE GROUND ROAD	ERR	BUCKLODGE BRANCH	I-P	3/22/2019	HS-25				2012	24	2012 Bridge Replaced
M0139	-- INWOOD AVENUE	PR	SLIGO CREEK TRIBUTARY	I	4/29/2019	HS-25				1956	24	2006 superstructure replaced
M0140	-- RIFFLE FORD ROAD	A-103	GREAT SENECA CREEK	IV-P	8/15/2019	H-20				1952	24	1971 widened
M0141	-- HUNTMASTER ROAD	SR	GOSHEN BRANCH	I-P	7/24/2019	HS-20				1974	24	1989 repaired, 2009 new deck
M0143	C SEVEN LOCKS ROAD	A-79	CABIN JOHN CREEK	I-P	6/14/2019	HS-20				1960	24	1981 & 1992 extended
M0144	C DEMOCRACY BOULEVARD	M-5	CABIN JOHN CREEK	I-P	6/14/2019	HS-20				1967	24	
M0145	C TUCKERMAN LANE	A-71	CABIN JOHN CREEK	I-P	6/25/2019	HS-20				1966	24	
M0146	P TILDEN LANE	PR	OLD FARM CREEK	I-P	6/20/2019	HS-20				1972	24	
M0147	R CHANDLEE MILL ROAD	PR	JAMES CREEK	IV-P	6/21/2019	HS-20				1972	24	
M0148	B GLEN ROAD	RR-2	SANDY BRANCH	I-P	1/8/2020	H-15				1930	48	1992 repaired, 2014 new steel superstructure, 2018 load tested
M0149	B GLEN ROAD	RR-2	GREENBRIAR BRANCH	I-P	1/8/2020	UNK				1930	48	2018 load tested
M0150	-- PEACH TREE ROAD	RR	CSXT RAILROAD	--	3/16/2019	HS-25				2000	24	
M0152	C RANNOCH ROAD	SR	MINNEHAHA BRANCH	I-P	8/15/2019	UNK				1920	24	1995 repaired
M0154	-- TWINBROOK PARKWAY	A-37	CSXT RAILROAD and WMATA METRO	--	2/26/2019	HS-25				1964	24	1998 rehab, new superstructure; 2018 fiber wrapped pier columns
M0155	-- CATTAIL ROAD	SR	DRY SENECA CREEK	I-P	5/20/2020	HS-20				1975	24	2009 new deck
M0156	-- DENNIS AVENUE	A-59	SLIGO CREEK	I	10/8/2019	HS-20				1999	24	
M0157	B BURNT HILL ROAD	RR	LITTLE BENNETT CREEK	III-P	3/19/2020	OTHER				1955	24	2018 load tested
M0158	D WEST WILLARD ROAD	RR	HORSEPEN BRANCH TRIBUTARY	I-P	3/22/2020	HS-20				1988	48	
M0159	-- NORWOOD ROAD	A-51 / M-18	NORTHWEST BRANCH	IV	2/22/2019	HS-25				2002	24	
M0160	D ASHLEY DRIVE	SR	BOILING BROOK	I	3/5/2020	HS-20				1973	48	
M0161	B KENSINGTON PARKWAY	PR	SILVER CREEK	I	3/4/2020	H-20	22,000	40,000	PIPE SEAMS	1974	48	
M0164	B MARTINSBURG ROAD	ERR	POTOMAC RIVER TRIBUTARY	I-P	12/23/2019	OTHER				1930	48	
M0165	P JONES MILL ROAD	PR	COQUELIN RUN	I	6/12/2019	H-20				1949	24	2000 rehabilitated
M0166	D PARKING LOTS OFF RIVER RD.	--	WILLETT BRANCH	I-P	4/24/2019	OTHER				1956	12	decide not to post; ownership to be determined
M0167	D STONEYBROOK DRIVE	PR	ROCK CREEK TRIBUTARY	I	3/4/2020	OTHER				1969	48	
M0169	P TUCKERMAN LANE	A-71	SNAKEDEN BRANCH	I-P	6/25/2019	HS-20				1966	24	
M0170	-- AMBLESIDE DRIVE	SR	WATTS BRANCH	I-P	7/15/2019	H-15				1970	24	
M0171	P MONTGOMERY VILLAGE AVE.	A-295	CABIN BR. & MONT. VILL. GOLF COURSE UNDERPASS	I-P	3/5/2019	H-20				1972	24	
M0172	P MONTGOMERY VILLAGE AVE.	A-295	NORTH CREEK	I-P	3/7/2019	H-20				1972	24	

2019 HIGHWAY BRIDGE INVENTORY SORTED BY BRIDGE NUMBER

BRIDGE NUMBER	ROADWAY NAME	ROADWAY FUNCTIONAL CLASSIFICATION	CROSSING	WATER USE	DATE OF LATEST INSPECTION	DESIGN LOAD	POSTING (LBS)		ELEMENT CONTROL POSTING	YEAR BUILT	INSPECT. CYCLE (MONTHS)	REMARKS	
							SINGLE UNIT	COMB. UNIT					
M0173	D	DRIVEWAY OFF RIVER ROAD	--	WILLETT BRANCH	I-P	4/24/2019	HS-20				1956	48	ownership to be determined
M0175	D	BUTLER ROAD AND CRESCENT TRAIL	SR	WILLETT BRANCH	I-P	5/31/2019	OTHER				1961	24	2018 load tested
M0180	C	GREENTREE ROAD	PR	BULLS RUN	I-P	3/10/2020	H-20				1949	24	2018 load tested
M0181	C	EDWARDS FERRY ROAD	RR	BROAD RUN	I-P	6/26/2019	HS-20	56,000	52,000	SLAB	1982	24	
M0182	B	GOOD HOPE ROAD	PR	PAINT BRANCH	III	12/26/2019	H-15	38,000	38,000	SLAB	1920	48	1974 widened
M0186	--	WHITES FERRY ROAD	RR	BROAD RUN	I-P	7/10/2019	OTHER				1931	24	2006 Load Test
M0187	--	WHITES FERRY ROAD	CA-35	BROAD RUN TRIBUTARY	I-P	7/10/2019	HS-25				2014	24	Replaced 2014
M0188	--	WHITES FERRY ROAD	CA-35	BROAD RUN TRIBUTARY	I-P	5/26/2020	HS-25				1998	24	
M0189	--	WHITES FERRY ROAD	A-35	BROAD RUN TRIBUTARY	I-P	7/23/2019	HS-27				2014	24	Replaced 2014
M0191-3	--	SHADY GROVE ROAD (EASTBOUND)	A-42	CSXT RAILROAD	--	4/13/2019	HS-20				1976	24	
M0191-4	--	SHADY GROVE ROAD (WESTBOUND)	A-42	CSXT RAILROAD	--	5/31/2019	HS-20				1976	24	
M0192	D	SHADY GROVE ROAD	A-42	MILL CREEK TRIBUTARY	IV	12/23/2019	HS-20				1975	48	
M0193	C	SHADY GROVE ROAD	A-42	MILL CREEK	IV	3/6/2019	HS-20				1975	24	
M0194	--	DENNIS AVENUE	A-59	SLIGO CREEK TRIBUTARY	I	7/17/2019	HS-20	52,000	80,000	BEAMS	1961	24	Posting due to condition
M0195	D	TRAVILAH ROAD	PR	SANDY BRANCH	I-P	1/8/2020	OTHER				1954	48	
M0196	--	EDNOR ROAD	CA-50	PATUXENT RIVER	I-P	--	H-20				1953	24	joint ownership with Howard Co.; Howard Co. Browns Bridge Road; inspected & maintained by H.C.; 1998 rehabilitated
M0197	D	BETHESDA CHURCH ROAD	CA-10	BENNETT CREEK TRIBUTARY	I-P	11/19/2019	UNK				1995	48	
M0198	--	PENNYFIELD LOCK ROAD	RR	TRIBUTARY TO MUDDY BRANCH	I-P	7/30/2019	HL-93				2017	24	
M0201	--	BALTIMORE ROAD	SR	ROCK CREEK	I	7/17/2019	OTHER				1911	24	1990 repaired
M0202	B	BURNT HILL ROAD	RR	LITTLE BENNETT CREEK TRIBUTARY	III-P	11/19/2019	OTHER				1949	48	2018 load tested
M0203	--	REDLAND ROAD	A	CSXT RAILROAD and WMATA METRO	--	7/24/2019	HS-20				1980	24	
M0204	C	RANDOLPH ROAD	M-17	NORTHWEST BRANCH	IV	6/21/2019	OTHER				1976	24	2018 load tested
M0205	--	CRABBS BRANCH WAY	A-262	METRO ACCESS ROAD	--	7/25/2019	HS-20				1983	24	
M0207	C	CRABBS BRANCH WAY	A-262	CRABBS CREEK	IV	10/17/2019	HS-20				1982	24	
M0208	--	LAKE POTOMAC DRIVE	SR	WATTS BRANCH	I-P	6/21/2019	HS-20				1985	24	
M0211	--	MONTROSE ROAD	A-293	RAMP TO I-270	--	8/8/2019	HS-20				1990	24	
M0219	P	MIDCOUNTY HIGHWAY	M-83	MILL CREEK	IV	4/5/2017	HS-20				1984	24	
M0220	B	BALTIMORE ROAD	SR	TRIBUTARY TO ROCK CREEK	I	2/19/2020	UNK				1950	48	1990 repaired
M0221	C	STRINGTOWN ROAD	SR	TRIBUTARY TO LITTLE SENECA CREEK	IV-P	12/3/2019	HS-20				2017	24	
M0222	--	WATKINS MILL ROAD	A-17	CABIN BRANCH	I-P	8/12/2019	HS-20				1990	24	
M0223	--	WATKINS MILL ROAD	A-17	GREAT SENECA CREEK	I-P	7/9/2019	HS-20				1990	24	
M0224	--	GAME PRESERVE ROAD	SR	WHETSTONE RUN	I-P	8/9/2019	HS-20				1990	24	
M0225	C	FOREST GLEN ROAD	A-57	SLIGO CREEK	I	5/8/2019	HS-20				1974	24	
M0227	D	HAWKINS CREAMERY ROAD	PR	GREAT SENECA CREEK TRIBUTARY	I-P	11/20/2019	HS-20				1989	48	
M0228	C	SAM EIG HIGHWAY	M-28	TRIBUTARY TO MUDDY BRANCH	I-P	7/7/2020	HS-20				1991	24	
M0229	--	BRIGHTON DAM ROAD	A-15	BRIGHTON DAM AND TRIADELPHIA RESV.	IV-P	9/23/2019	HS-25				1944	24	joint ownership with Howard Co.; inspected by M.C. & maintained by H.C.; 2001 reconstructed
M0230	Q	MARTINSBURG ROAD	CA-4	TRIBUTARY TO LITTLE MONOCACY RIVER	I-P	12/18/2019	OTHER				1930	48	1998 reconstructed
M0231	C	KINSTER DRIVE	SR	TRIBUTARY TO LITTLE SENECA CREEK	IV-P	3/19/2020	HS-20				2018	24	
M0232	P	RANWORTH DRIVE	SR	TRIBUTARY TO LITTLE SENECA CREEK	III-P	5/19/2019	HS-20				1994	24	
M0233	D	VALLEY DRIVE	SR	TRIBUTARY TO PINEY BRANCH	I-P	5/31/2019	HS-20				1993	48	
M0234	D	CAVANAUGH DRIVE	PR	PINEY BRANCH TRIBUTARY	I-P	12/12/2017	UNK				1993	48	
M0235	B	EAST RANDOLPH ROAD	M-17	UPPER HOLLYWOOD BRANCH	III	2/27/2020	HS-20				1991	48	
M0237	P	DEMOCRACY BLVD	A-73	BUCK BRANCH TRIBUTARY	I-P	7/2/2020	HS-20				1989	24	
M0238	--	AIRPARK ROAD	A-268	TRIBUTARY TO ROCK CREEK	III	2/19/2019	HS-20				1994	24	
M0239	D	FOUNDERS WAY	SR	WILDCAT BRANCH TRIBUTARY	III-P	7/26/2017	UNK				1993	48	
M0240	C	DEMOCRACY BVLD	A-73	BUCK BRANCH	I-P	7/2/2020	HS-20				1988	24	
M0241	--	WATKINS MILL ROAD	A-17	WHETSTONE RUN	I-P	9/16/2019	HS-25				1997	24	formerly MG-01
M0242	Q	ROCKING HORSE ROAD	PR	ROCK CREEK TRIBUTARY	I	11/30/2017	HS-20				1963	48	
M0243	Q	SCHUYLKILL ROAD	PR	ROCK CREEK TRIBUTARY	I	12/12/2017	HS-20				1958	48	
M0244	Q	OAKVIEW DRIVE	PR	NORTHWEST BRANCH TRIBUTARY	IV	8/30/2017	H-20				1955	48	
M0245	Q	DANVILLE DRIVE	SR	CABIN JOHN CREEK TRIBUTARY	I-P	11/29/2017	HS-20				1966	48	2016 invert paved
M0246	Q	SAUL ROAD	SR	SILVER CREEK	I	3/4/2020	HS-25				1996	48	
M0247	--	WESTLAKE TERRACE/FERNWOOD RD.	A-85	I-270	--	8/27/2019	HS-25				1994	24	2004 Widened
M0248	Q	LOVEJOY STREET	SR	NORTHWEST BRANCH TRIBUTARY	IV	12/23/2019	UNK				1962	24	1998 repaired
M0249	P	GOLDLEAF DRIVE	SR	MINNEHAHA BRANCH	I-P	3/22/2019	HS-20				1985	24	
M0250-3	--	FATHER HURLEY BLVD (EASTBOUND)	M-27	CENTURY BLVD	--	8/19/2019	HS-25				1995	24	
M0250-4	--	FATHER HURLEY BLVD (WESTBOUND)	M-27	CENTURY BLVD	--	8/19/2019	HS-25				1995	24	

2019 HIGHWAY BRIDGE INVENTORY SORTED BY BRIDGE NUMBER

BRIDGE NUMBER	ROADWAY NAME	ROADWAY FUNCTIONAL CLASSIFICATION	CROSSING	WATER USE	DATE OF LATEST INSPECTION	DESIGN LOAD	POSTING (LBS)		ELEMENT CONTROL POSTING	YEAR BUILT	INSPECT. CYCLE (MONTHS)	REMARKS
							SINGLE UNIT	COMB. UNIT				
M0251-3	-- FATHER HURLEY BLVD (EASTBOUND)	M-27	I-270	--	8/5/2019	HS-25				1995	24	
M0251-4	-- FATHER HURLEY BLVD (WESTBOUND)	M-27	I-270	--	8/5/2019	HS-25				1995	24	
M0252	D MATENY ROAD	A-290	GUNNERS BRANCH TRIBUTARY	I-P	11/29/2017	H-20				1997	48	
M0253	P FATHER HURLEY BLVD	M-27	TRIBUTARY TO LITTLE SENECA CREEK	IV-P	2/15/2019	HS-20				1995	24	
M0254	C DORSET AVENUE	SR	WILLETT BRANCH	I-P	9/4/2019	HS-25				1999	24	formerly MPK-14
M0256	P LAURIE DRIVE	SR	HOLLYWOOD BRANCH	III	6/9/2020	UNK				1965	24	date built estimated; 1998 repaired
M0257	-- WASHINGTONIAN BLVD.	A-261a	SAM EIG HIGHWAY	--	8/30/2019	HS-25				1998	24	
M0258	B MACARTHUR BLVD.	A-300	CAPITAL CRESENT TRAIL	--	5/31/2019	UNK				1910	24	
M0259	-- WICKHAM ROAD	SR	TRIBUTARY TO ROCK CREEK NORTH BRANCH	III	8/6/2019	HS 20				2002	24	built by developer
M0260	-- WICKHAM ROAD	SR	TRIBUTARY TO ROCK CREEK NORTH BRANCH	III	8/6/2019	HS 20				2002	24	built by developer
M0261	-- TACKBROOKE DRIVE	SR	TRIBUTARY TO ROCK CREEK NORTH BRANCH	III	8/6/2019	HS 20				2002	24	built by developer
M0262	Q CENTERWAY ROAD	A-275	WHETSTONE ELEM. SCHOOL PEDESTRIAN UNDERPASS	--	11/18/2019	UNK				1971	48	formerly P-02; permit 66-220
M0265	Q STEDWICK ROAD	PR	STEDWICK ELEM. SCHOOL PEDESTRIAN UNDERPASS	--	11/18/2019	UNK				1972	48	formerly P-12; permit 571-113
M0267	Q WATKINS MILL ROAD	A-17	UNNAMED PEDESTRIAN UNDERPASS	--	11/18/2019	UNK				1966	48	formerly P-15; permit 66-219
M0269	D SHADY GROVE ROAD	M-42	UNNAMED PEDESTRIAN UNDERPASS	--	12/27/2019	HS-20				1976	48	formerly P-23
M0273	D EAST RANDOLPH ROAD	A-98	PAINT BRANCH TRIBUTARY	III	12/23/2019	HS-20				1999	48	
M0274	Q CASHELL ROAD	A-44	TRIBUTARY TO ROCK CREEK NORTH BRANCH	III	5/31/2019	UNK				1972	48	
M0275	Q MACDUFF AVE.	SR	WILLIAMSBURG RUN TRIBUTARY	III	4/30/2019	UNK				2004	48	
M0276	Q MACDUFF AVE.	SR	WILLIAMSBURG RUN TRIBUTARY	III	2/28/2020	UNK				1981	48	
M0277	Q HINES ROAD	A-49	TRIBUTARY TO ROCK CREEK NORTH BRANCH	III	5/31/2019	UNK				1981	48	built by developer
M0278	Q WARING STATION ROAD	A-74	GUNNERS BRANCH	I-P	11/26/2019	UNK				UNK	48	built by developer
M0280	Q BAUER ROAD	PR	TRIBUTARY TO ROCK CREEK	I	2/19/2020	UNK				1960	48	built by developer
M0281	Q INDEPENDENCE STREET	PR	TRIBUTARY TO ROCK CREEK	I	2/19/2020	UNK				1970	48	built by developer
M0282	Q ELIZABETH STREET	SR	TRIBUTARY TO ROCK CREEK	I	3/18/2020	UNK				1965	48	built by developer
M0283	Q SHEFFIELD MANOR DRIVE	SR	LITTLE PAINT BRANCH TRIBUTARY	I	12/23/2019	UNK				1985	48	built by developer
M0284	Q FATHER HURLEY BLVD.	M-27	LITTLE SENECA CREEK	III-P	3/24/2020	UNK				2000	48	built by developer, Extended 2011
M0285	P SPARTAN ROAD	A-47	JAMES CREEK TRIBUTARY	IV-P	11/13/2019	UNK				1990	24	built by developer, 2017 invert paved
M0286	Q OLD BALTIMORE ROAD	PR-13	JAMES CREEK TRIBUTARY	IV-P	11/26/2019	UNK				1985	48	built by developer
M0287	P OLD BALTIMORE ROAD	PR-13	JAMES CREEK TRIBUTARY	IV-P	11/13/2019	UNK				1985	24	built by developer
M0288	Q PEACH LEAF COURT	SR	TRIBUTARY TO MUDDY BRANCH	I-P	5/7/2019	UNK				1983	48	built by developer
M0289	Q QUINCE MILL DRIVE	SR	TRIBUTARY TO MUDDY BRANCH	I-P	5/7/2019	UNK				1971	48	built by developer
M0290	Q BUNCHBERRY LANE	SR	TRIBUTARY TO MUDDY BRANCH	I-P	5/7/2019	UNK				1983	48	built by developer
M0291	Q DUFIFF DRIVE	SR	TRIBUTARY TO MUDDY BRANCH	I-P	11/25/2019	UNK				UNK	48	built by developer
M0293	Q GREY FOX ROAD	SR	TRIBUTARY TO PINEY BRANCH	I-P	11/26/2019	UNK				2000	48	built by developer
M0294	B FALLS ROAD	M-14	POTOMAC RIVER TRIBUTARY	I-P	5/31/2019	UNK				1960	48	formerly SHA X15222
M0295	B FALLS ROAD	M-14	POTOMAC RIVER TRIBUTARY	I-P	4/16/2020	HS 20				1940	24	formerly SHA X15223, 1972 widened
M0296	B COMUS ROAD	RR	TRIBUTARY TO LITTLE MONOCACY RIVER	I-P	4/30/2019	UNK				1935	48	formerly SHA X15064
M0297	Q CLARKSBURG ROAD	A-27	TRIBUTARY TO TEN MILE CREEK	I-P	3/19/2020	UNK				2005	48	formerly SHA X15205
M0298	P PERSIMMON TREE ROAD	A-77	CONGRESSIONAL CC UNDERPASS	--	11/15/2019	UNK				1977	24	formerly SHA X15244
M0299	-- WHITE GROUND ROAD	ERR	TRIBUTARY TO SENECA CREEK	I-P	11/5/2019	UNK				1925	48	formerly SHA X15203
M0300	D WHITE GROUND ROAD	ERR	TRIBUTARY TO SENECA CREEK	I-P	3/4/2020	UNK				1925	48	formerly SHA X15204
M0301	Q APPLE RIDGE ROAD	PR	UNNAMED PEDESTRIAN UNDERPASS	--	11/18/2019	UNK				1978	48	permit G.P. 76-072
M0302	B COMUS ROAD	RR	TRIBUTARY TO LITTLE MONOCACY RIVER	I-P	4/30/2019	UNK				1930	48	
M0303	D BONIFANT ROAD	A-40	NORTHWEST BRANCH TRIBUTARY	IV	12/26/2019	UNK				1988	48	
M0304	D BONIFANT ROAD	A-40	NORTHWEST BRANCH TRIBUTARY	IV	12/26/2019	UNK				1988	48	
M0305	D PLYERS MILL ROAD	A-62	SILVER CREEK	I	3/5/2020	H-15				1948	48	formerly MK-01
M0306	Q OLNEY MILL ROAD	PR	REDDY BRANCH TRIBUTARY	IV-P	11/17/2017	H-15				1969	48	2003 invert paved
M0307	-- NORBECK ROAD	M-18	NURSERY RUN	IV	4/4/2019	HS-25				2002	24	
M0308	Q GERMANTOWN ROAD	M-61	GREAT SENECA CREEK TRIBUTARY	I-P	5/31/2019	OTHER				1989	48	2017 sliplined
M0309	Q GERMANTOWN ROAD	M-61	GREAT SENECA CREEK TRIBUTARY	I-P	5/9/2019	OTHER				1989	48	
M0310	Q BLUNT ROAD SOUTH	SR	GREAT SENECA CREEK TRIBUTARY	I-P	3/24/2020	H-15				2002	24	
M0311	D BLUNT ROAD SOUTH	SR	GREAT SENECA CREEK TRIBUTARY	I-P	10/3/2017	HS-25				2002	48	
M0312	Q MONTROSE ROAD	A-90	OLD FARM CREEK TRIBUTARY	I-P	3/18/2020	HS-20				1971	48	2015 cell 1 invert paved
M0313	Q BRYANTS NURSERY ROAD	RR	NORTHWEST BRANCH TRIBUTARY	IV	4/29/2019	HS-20				2001	48	
M0314	Q MOLINE ROAD	SR	JOSEPH'S BRANCH TRIBUTARY	I	4/29/2019	HS-20				1974	48	2017 invert paved
M0315	-- MONTROSE ROAD	A-90	OLD FARM CREEK	I-P	9/16/2019	HS-25				2008	24	
M0316	C KENDALE ROAD	PR	KEN BRANCH	I-P	6/20/2019	HS-20				2002	24	
M0317	P HAWKINS LANDING DRIVE	SR	GREAT SENECA CREEK TRIBUTARY	I-P	9/3/2019	UNK				2002	24	
M0318	Q HAWKINS LANDING DRIVE	SR	GREAT SENECA CREEK TRIBUTARY	I-P	11/20/2019	HS-20				2001	48	
M0319	-- OLD BALTIMORE ROAD	PR-13	JAMES CREEK	IV-P	9/12/2019	HS-20				1998	24	

2019 HIGHWAY BRIDGE INVENTORY SORTED BY BRIDGE NUMBER

BRIDGE NUMBER	ROADWAY NAME	ROADWAY FUNCTIONAL CLASSIFICATION	CROSSING	WATER USE	DATE OF LATEST INSPECTION	DESIGN LOAD	POSTING (LBS)		ELEMENT CONTROL POSTING	YEAR BUILT	INSPECT. CYCLE (MONTHS)	REMARKS
							SINGLE UNIT	COMB. UNIT				
M0320	-- OLD BALTIMORE ROAD	PR-13	JAMES CREEK TRIBUTARY	IV-P	9/12/2019	HS-20				1998	24	
M0321	Q OLD BALTIMORE ROAD	PR-13	JAMES CREEK TRIBUTARY	IV-P	12/5/2019	HS-20				1998	48	
M0322	D TUCKERMAN LANE	A-71	ROCK CREEK TRIBUTARY	I	3/5/2020	HS-20				1981	48	
M0323	Q PRINCE PHILLIP DRIVE	CA-46	LAKE HALLOWELL TRIBUTARY	IV-P	11/30/2017	HS-20				1985	48	
M0324	Q BROAD GREEN DRIVE	PR	KILGOUR BRANCH	I-P	4/28/2019	UNK				1981	48	
M0325	Q HEADWATERS LANE	SR	WILLIAMSBURG RUN TRIBUTARY	III	11/30/2017	UNK				1985	48	
M0326	C JERUSALEM ROAD	RR	DRY SENECA CREEK	I-P	6/26/2019	HL-93				2013	24	
M0327	B CLARKSBURG ROAD	CA-27	FAHREY BRANCH	I-P	11/19/2019	UNK				UNK	48	
M0328	Q WISTERIA DRIVE	CA-74	UNNAMED PEDESTRIAN UNDERPASS	--	5/9/2019	UNK				1974	48	
M0329	D QUERY MILL ROAD	RR-5	TRIBUTARY TO MUDDY BRANCH	I-P	3/4/2020	UNK				1920	48	
M0330	D STONEY CREEK ROAD	RR	TRIBUTARY TO SANDY BRANCH	I-P	4/28/2019	UNK				1950	48	
M0331	-- MONTROSE PARKWAY	F-10	OLD FARM CREEK	I-P	10/4/2019	HS-25				2007	24	
M0332	-- MONTROSE PARKWAY	F-10	OLD FARM CREEK TRIBUTARY	I-P	10/18/2019	HS-27				2006	24	
M0333	Q MONTROSE PARKWAY	F-10	OLD FARM CREEK TRIBUTARY	I-P	4/28/2019	UNK				2008	48	
M0334	-- DECOVERLY DRIVE	A-284	TRIBUTARY TO MUDDY BRANCH	I-P	9/10/2019	HS-25				2006	24	built by developer
M0335	-- SKYLARK ROAD	PR-2	LITTLE SENECA CREEK	IV-P	6/21/2019	UNK				2006	24	built by developer
M0336	D BALTIMORE AVENUE	PR	LITTLE FALLS BRANCH TRIBUTARY	I-P	5/14/2019	UNK				1985	48	Emergency vehicle use only
M0337	Q DUFIEF MILL ROAD	A-32	RICH BRANCH	I-P	11/26/2019	UNK				1967	48	
M0338	D DUFIEF MILL ROAD	PR-3	TRIBUTARY TO MUDDY BRANCH	I-P	11/25/2019	UNK				1967	48	
M0339	D CEDAR LANE	A-67	TRIBUTARY TO ROCK CREEK	I	5/29/2019	HS-20				2014	48	1959 RCCP Constructed, 1973 Extended, SHA Replaced 2014
M0340	-- BEXHILL DRIVE	PR	SILVER CREEK	I	8/2/2019	UNK				1939	24	1985 Reconstructed
M0341	-- FATHER HURLEY BOULEVARD	M-27	CSXT RAILROAD	--	3/17/2019	HS-25				2010	24	
M0344	Q BELLS MILL ROAD	PR-10	BUCK BRANCH	I-P	5/9/2019	UNK				1968	48	
M0345	D WEST OLD BALTIMORE ROAD	A-7	TRIBUTARY TO LITTLE SENECA CREEK	IV-P	12/18/2019	UNK				1954	48	
M0346	B PLYERS MILL ROAD	PR	SLIGO CREEK TRIBUTARY	I	5/31/2019	HS20				1965	48	
M0347	-- DAYTON STREET	PR	SLIGO CREEK TRIBUTARY	I	5/4/2019	UNK				1965	24	2018 load tested
M0348	Q LOCKSLEY LANE	PR-8	NORTHWEST BRANCH TRIBUTARY	IV	12/18/2020	UNK				1970	48	
M0349	Q BEAUMONT ROAD	PR	NORTHWEST BRANCH TRIBUTARY	IV	12/18/2019	UNK				1970	48	
M0350	C KEMP MILL ROAD	A-55	NORTHWEST BRANCH TRIBUTARY	IV	3/20/2019	UNK				1964	24	
M0351	-- FDA BOULEVARD	B-10	PAINT BRANCH TRIBUTARY	III	3/26/2019	HS-25				2010	24	built by GSA
M0352	-- GARRETT PARK ROAD	PR	ROCK CREEK	I	2/17/2020	HS-20	10,000	10,000	PIERS	1965	3	County owned and maintained; Formely known as MPK-04
M0353	-- ELMHIRST PARKWAY	--	ROCK CREEK TRIBUTARY	I	4/19/2019	HL-93				2016	24	County owned and maintained; Formely known as MPK-13; Replaced 2016
M0354	-- VALLEYWOOD DRIVE	PR	JOSEPH'S BRANCH	I	10/7/2019	UNK	62,000	68,000	BEAMS	1960	12	2018 load tested
M0355	-- WISCONSIN AVENUE	M	BETHESDA METRO UNDERPASS	--	5/31/2019	HS-20				1984	24	County owned and maintained
M0356	Q BRIARDALE ROAD	PR	MILL CREEK TRIBUTARY	IV	4/29/2019	UNK				1972	48	2012 pipes replaced
M0357	D POOKS HILL ROAD	A	ROCK CREEK TRIBUTARY	I	2/27/2020	UNK				1950	12	
M0358	-- EDISON PARK DRIVE	--	TRUCK LOADING DOCKS	--	4/17/2019	UNK				1968	24	
M0359	Q CENTERWAY ROAD	A-275	TRIBUTARY TO CABIN BRANCH	I-P	4/29/2019	UNK				1971	24	
M0360	Q CATTAIL LANE	RR	DRY SENECA CREEK TRIBUTARY	I-P	3/20/2019	HS-27				2012	48	
M0361	D DANVILLE COURT	SR	OLD FARM CREEK TRIBUTARY	I-P	4/29/2019	UNK				1969	48	
M0362	Q WHITES FERRY ROAD	CA-35	C&O CANAL	--	3/20/2019	UNK				1970	48	2013 invert paved
M0363	Q ALDERTON ROAD	PR	NORTHWEST BRANCH TRIBUTARY	IV	12/27/2019	UNK				1970	48	
M0364	C BRIMSTONE ACADEMY DRIVE	PR	JAMES CREEK TRIBUTARY	IV-P	1/8/2020	UNK				1988	24	
M0365	P CRYSTAL ROCK DRIVE	PR	TRIBUTARY TO LITTLE SENECA CREEK	IV-P	12/3/2019	HS-20				1988	24	
M0366	P SNOWDEN FARM PARKWAY	A-307	LITTLE SENECA CREEK	IV-P	3/19/2020	HS-25				2011	24	Developer built
M0367	P SNOWDEN FARM PARKWAY	A-307	TRIBUTARY TO LITTLE SENECA CREEK	IV-P	3/19/2020	HS-25				2011	24	Developer built
M0368	Q SNOWDEN FARM PARKWAY	A-307	TRIBUTARY TO LITTLE SENECA CREEK	IV-P	12/18/2018	HS 20				2015	48	Developer built
M0369	Q SNOWDEN FARM PARKWAY	A-307	TRIBUTARY TO LITTLE SENECA CREEK	IV-P	12/18/2019	HS 20				2015	48	Developer built
M0370	P FOREMAN BLVD	A-306	TRIBUTARY TO LITTLE SENECA CREEK	IV-P	3/19/2020	HS-25				2011	24	Developer built
M0371	-- WATKINS MILL ROAD	A-17	CSXT RAILROAD	--	3/20/2020	HS-25				2006	24	Scheduled to be transferred to SHA
M0372	B WATKINS MILL ROAD	A-17	GREAT SENECA CREEK TRIBUTARY	I-P	11/14/2019	HS-27				2007	48	Scheduled to be transferred to SHA
M0373	-- LITTLE SENECA PARKWAY	A-302	LITTLE SENECA CREEK	IV-P	3/9/2020	HL-93				2014	24	Developer built
M0374	C LITTLE SENECA PARKWAY	A-302	TRIBUTARY TO LITTLE SENECA CREEK	IV-P	3/11/2020	HS-27				2011	24	Developer built
M0375	-- TIVOLI LAKE BOULEVARD	PR-13	BEL PRE CREEK	IV	10/4/2019	HL-93				2017	24	Developer built
M0376	-- WEST OLD BALTIMORE ROAD	A-7	CABIN BRANCH	I-P	11/26/2019	HS-27				2017	48	Developer built
M0377	Q WEST OLD BALTIMORE ROAD	A-7	TRIBUTARY TO CABIN BRANCH	I-P	3/24/2020	HS-27				2017	48	Developer built
M0378	-- GRANITE ROCK ROAD	PR	TRIBUTARY TO LITTLE SENECA CREEK	IV-P	3/11/2020	HL-93				2007	24	Developer built

2019 HIGHWAY BRIDGE INVENTORY SORTED BY BRIDGE NUMBER

BRIDGE NUMBER	ROADWAY NAME	ROADWAY FUNCTIONAL CLASSIFICATION	CROSSING	WATER USE	DATE OF LATEST INSPECTION	DESIGN LOAD	POSTING (LBS)		ELEMENT CONTROL POSTING	YEAR BUILT	INSPECT. CYCLE (MONTHS)	REMARKS
							SINGLE UNIT	COMB. UNIT				
M0379	D TURKEY THICKET DRIVE	PR	TRIBUTARY TO CABIN BRANCH	I-P	12/23/2019	HS-25				2014	48	Developer built
M0380	Q GAINSBOROUGH ROAD	PR-17	SNAKEDEN BRANCH	I-P	2/27/2017	HS-20				1963	48	2016 invert paved
M0381	Q MIDDLEBROOK ROAD	M-85	GUNNERS BRANCH TRIBUTARY	I-P	2/24/2017	HS-20				1995	48	2016 invert paved
M0382	Q CONNECTICUT AVENUE	A-53	TURKEY BRANCH TRIBUTARY	I	2/24/2017	HS-20				1976	48	
M0383	Q SUNFLOWER DRIVE	PR-2	MANOR RUN	IV	2/24/2017	HS-20				1969	48	
M0384	Q HILLANDALE ROAD	PR	LITTLE FALLS BRANCH TRIBUTARY	I-P	11/1/2017	HS-20				2014	48	
M0385	P SERPENTINE WAY	PR-21	PAINT BRANCH TRIBUTARY	III	11/5/2019	HS-20				1975	24	2016 invert paved
M0386	-- POTOMAC CREST DRIVE	PR	SNAKEDEN BRANCH	I-P	11/25/2019	HS-25				1995	24	
M0387	C CENTURY BOULEVARD	B-10	TRIBUTARY TO LITTLE SENECA CREEK	IV-P	11/5/2019	HL-93				2014	24	Developer built
M0388	-- PYRITE LANE	SR	JAMES CREEK	IV-P	11/13/2019	HS-20				2005	24	
M0389	-- RICHTER FARM ROAD	A-297	TRIBUTARY TO LITTLE SENECA CREEK	III-P	11/5/2019	HS-20				2000	24	
M0390	-- CENTURION WAY	SR	SANDY BRANCH	I-P	11/25/2019	HS-20				2000	24	
M0391	C LOGAN DRIVE	SR	ROCK RUN	I-P	11/15/2019	HS-20				1972	24	
M0392	B CALVERTON BOULEVARD	PR-46	LITTLE PAINT BRANCH	I	11/2/2017	UNK				1990	48	
M0393	Q BROADBIRCH DRIVE	B-9	PAINT BRANCH TRIBUTARY	III	11/2/2017	UNK				1990	48	2018 invert paved
M0394	Q FALLING CREEK ROAD	SR	PAINT BRANCH TRIBUTARY	III	11/15/2017	UNK				1990	48	
M0395	Q NOTLEY ROAD	PR-7	NORTHWEST BRANCH TRIBUTARY	IV	11/16/2017	UNK				2000	48	
M0396	P MIDDLEBRIDGE DRIVE	PR	BEL PRE CREEK	IV	1/20/2020	HS-20				1983	24	
M0397	P GEORGE WASHINGTON DRIVE	PR	TRIBUTARY TO ROCK CREEK NORTH BRANCH	III	1/20/2020	HS-20				1973	24	
M0398	B SUNDOWN ROAD	CA-14	HAWLINGS RIVER TRIBUTARY	IV-P	11/20/2017	UNK				2008	48	
M0399	P RUSSETT ROAD	PR	ROCK CREEK TRIBUTARY	I	1/8/2020	HS-20				1966	24	2018 invert paved
M0400	Q GOOSENECK TERRACE	SR	TRIBUTARY TO ROCK CREEK NORTH BRANCH	III	11/16/2017	UNK				2010	48	
M0401	Q LINDENWOOD DRIVE	SR	JAMES CREEK	IV-P	11/17/2017	UNK				1990	48	
M0402	Q FLOWER HILL WAY	SR	WHETSTONE RUN	I-P	11/17/2017	UNK				1986	48	
M0403	D GAME PRESERVE ROAD	R-63	GREAT SENECA CREEK TRIBUTARY	I-P	11/17/2017	UNK				1985	48	
M0404	Q CINNAMON DRIVE	SR	GUNNERS BRANCH TRIBUTARY	I-P	12/7/2017	UNK				1973	48	
M0405	Q RICHTER FARM ROAD	A-297	TRIBUTARY TO LITTLE SENECA CREEK	III-P	12/7/2017	UNK				2000	48	
M0406	Q RIFFLE FORD ROAD	A-103	GREAT SENECA CREEK TRIBUTARY	I-P	12/8/2017	UNK				1963	48	
M0407	Q PUEBLO ROAD	SR	GREAT SENECA CREEK TRIBUTARY	I-P	12/8/2017	UNK				2012	48	
M0408	Q OBSERVATION DRIVE	A-19	TRIBUTARY TO LITTLE SENECA CREEK	IV-P	11/27/2017	UNK				2005	48	
M0409	Q OBSERVATION DRIVE	A-19	TRIBUTARY TO LITTLE SENECA CREEK	IV-P	11/27/2017	UNK				2000	48	
M0410	P OBSERVATION DRIVE	A-19	TRIBUTARY TO LITTLE SENECA CREEK	IV-P	12/18/2019	HS-20				1994	24	
M0411	Q CRYSTAL ROCK DRIVE	A-22	TRIBUTARY TO LAKE CHURCHILL	I-P	11/28/2017	UNK				2012	48	
M0412	P LOCBURY DRIVE	PR-2	TRIBUTARY TO LAKE CHURCHILL	I-P	12/18/2019	HS-20				1992	24	
M0413	Q DOE LANE	SR	TRIBUTARY TO MUDDY BRANCH	I-P	12/28/2017	UNK				1990	48	
M0414	Q RIVER ROAD	CA-29	POTOMAC RIVER TRIBUTARY	I-P	12/28/2017	UNK				2000	48	
M0415	Q RIVER ROAD	CA-29	POTOMAC RIVER TRIBUTARY	I-P	12/28/2017	UNK				1970	48	
M0416	Q RIVER ROAD	CA-29	POTOMAC RIVER TRIBUTARY	I-P	8/22/2018	UNK				1970	48	
M0417	Q PALATINE DRIVE	SR	GREENBRIAR BRANCH	I-P	1/26/2018	UNK				1996	48	
M0418	Q CENTURION WAY	SR	TRIBUTARY TO SANDY BRANCH	I-P	1/30/2018	UNK				2004	48	
M0419	D LAKE WINDS WAY	PR-104	RICH BRANCH	I-P	2/2/2018	UNK				1987	48	
M0420	Q PINE VIEW LANE	SR	TRIBUTARY TO SANDY BRANCH	I-P	1/30/2018	UNK				1999	48	
M0421	Q MOCKINGBIRD DRIVE	SR	TRIBUTARY TO MUDDY BRANCH	I-P	2/9/2018	UNK				1996	48	
M0422	Q SPRING MEADOWS DRIVE	PR-24	HOOKERS BRANCH TRIBUTARY	I-P	2/9/2018	UNK				1976	48	
M0423	Q BENTCROSS DRIVE	SR	CABIN JOHN CREEK TRIBUTARY	I-P	3/23/2018	UNK				1988	48	
M0424	Q SORREL AVENUE	PR-25	CABIN JOHN CREEK TRIBUTARY	I-P	3/16/2018	UNK				1971	48	
M0425	C NEWBRIDGE DRIVE	PR-8	CABIN JOHN CREEK TRIBUTARY	I-P	2/28/2018	HS-27				2017	48	
M0426	D OVERLEA DRIVE	SR	WATTS BRANCH TRIBUTARY	I-P	2/22/2018	UNK				1960	48	
M0427	P HARVEST SQUARE COURT	SR	BUCK BRANCH TRIBUTARY	I-P	1/27/2020	HS-20				1987	24	
M0428	Q SPICEWOOD LANE	SR	CABIN JOHN CREEK TRIBUTARY	I-P	3/16/2018	UNK				1986	48	
M0429	Q TARA ROAD	SR	SOUTH GLEN BRANCH	I-P	2/22/2018	UNK				1977	48	
M0431	Q MOSSROCK DRIVE	SR	ROCK CREEK TRIBUTARY	I	6/21/2018	UNK				1981	48	
M0432	P SEVEN LOCKS ROAD	A-79	CABIN JOHN CREEK TRIBUTARY	I-P	2/4/2020	UNK				1965	24	
M0433	Q SEVEN LOCKS ROAD	A-79	SNAKEDEN BRANCH	I-P	3/29/2018	UNK				1960	48	
M0434	Q TUCKERMAN LANE	A-71	OLD FARM CREEK TRIBUTARY	I-P	3/29/2018	UNK				1966	48	
M0435	P HOWELL ROAD	SR	BOOZE CREEK TRIBUTARY	I-P	1/27/2020	HS-20				1959	24	
M0436	Q MACARTHUR BLVD.	A-300	POTOMAC RIVER TRIBUTARY	I-P	6/19/2018	UNK				1910	48	
M0437	Q MACARTHUR BLVD.	A-300	POTOMAC RIVER TRIBUTARY	I-P	6/20/2018	UNK				1910	48	
M0438	Q SEVEN LOCKS ROAD	PR-26	CABIN JOHN CREEK TRIBUTARY	I-P	6/20/2018	UNK				1965	48	
M0439	Q STABLE LANE	SR	POTOMAC RIVER TRIBUTARY	I-P	4/20/2018	UNK				1970	48	
M0440	Q BELFAST ROAD	SR	POTOMAC RIVER TRIBUTARY	I-P	4/27/2018	UNK				1984	48	
M0441	Q CAPRI PLACE	SR	ROCK RUN TRIBUTARY	I-P	4/27/2018	UNK				1981	48	
M0442	Q LOMBARDY ROAD	SR	NORTHWEST BRANCH TRIBUTARY	IV	7/26/2017	HS-20				1953	48	

2019 HIGHWAY BRIDGE INVENTORY SORTED BY BRIDGE NUMBER

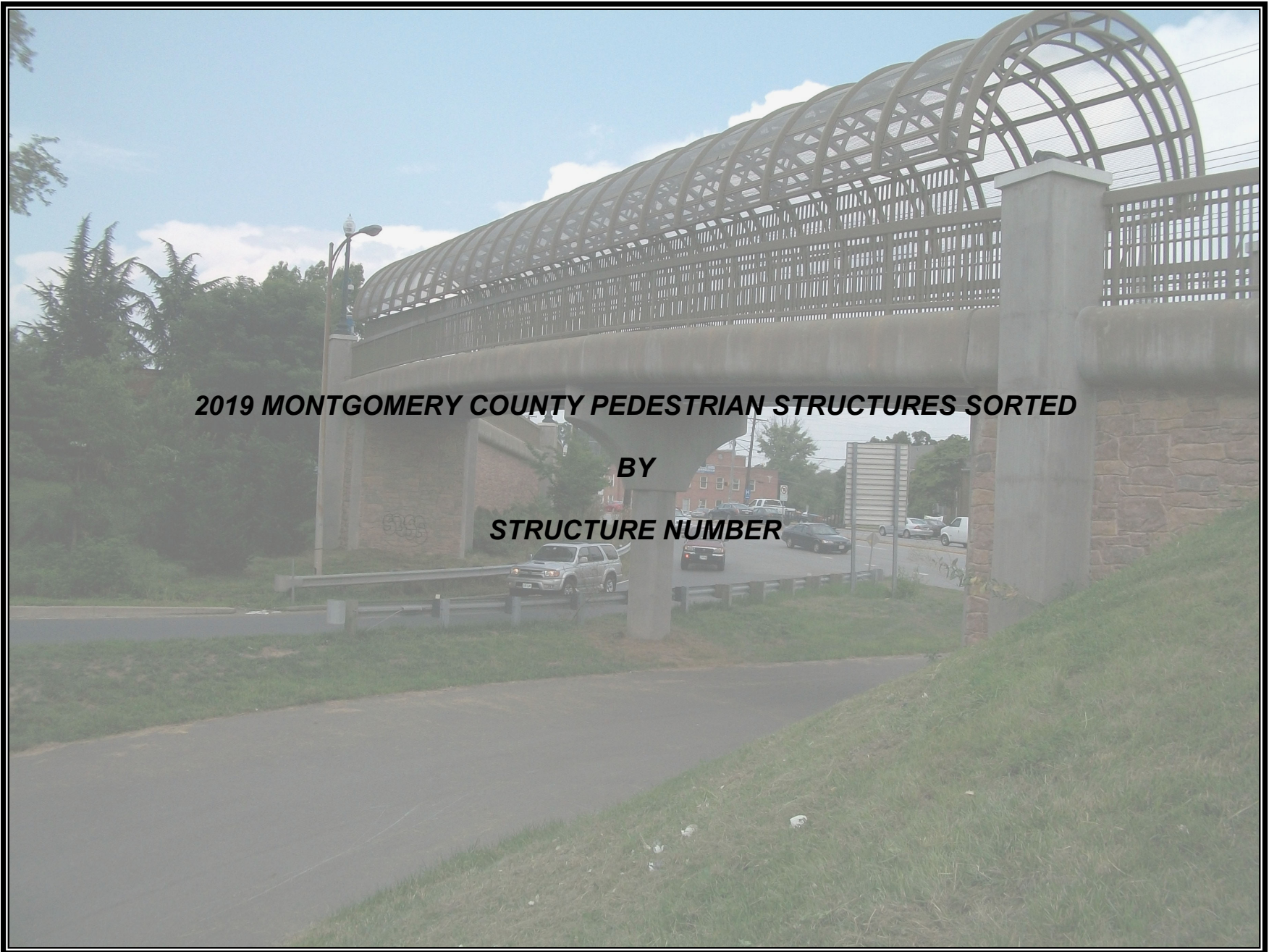
BRIDGE NUMBER	ROADWAY NAME	ROADWAY FUNCTIONAL CLASSIFICATION	CROSSING	WATER USE	DATE OF LATEST INSPECTION	DESIGN LOAD	POSTING (LBS)		ELEMENT CONTROL POSTING	YEAR BUILT	INSPECT. CYCLE (MONTHS)	REMARKS
							SINGLE UNIT	COMB. UNIT				
M0443	Q BELTON ROAD	SR	NORTHWEST BRANCH TRIBUTARY	IV	7/26/2017	HS-20				1953	48	
M0444	Q MONTROSE AVENUE	SR	ROCK CREEK TRIBUTARY	I	10/4/2017	UNK				1965	48	
M0445	Q GLENHAVEN DRIVE	PR	SLIGO CREEK TRIBUTARY	I	7/27/2017	UNK				1958	48	2020 invert paved
M0446	Q SHEPHERD STREET	SR	ROCK CREEK TRIBUTARY	I	6/19/2018	UNK				1965	48	
M0447	Q BENNINGTON LANE	SR	SLIGO CREEK TRIBUTARY	I	7/27/2017	UNK				1950	48	
M0448	Q NORTHWYN DRIVE	PR	NORTHWEST BRANCH TRIBUTARY	IV	10/4/2017	UNK				1965	48	
M0449	P HATHAWAY DRIVE	PR-20	LUTES RUN	IV	1/20/2020	HS-20				1983	24	
M0450	Q JOHNSON ROAD	SR	NORTHWEST BRANCH TRIBUTARY	IV	6/21/2018	HS-20				1998	48	
M0451	Q DAWSON AVENUE	SR	ROCK CREEK TRIBUTARY	I	10/31/2017	HS-20				1949	48	
M0452	P HOMECREST ROAD	PR-12	NORTHWEST BRANCH TRIBUTARY	IV	1/21/2020	HS-20				1972	24	
M0453	Q RANDOLPH ROAD	M-17	ROCK CREEK TRIBUTARY	I	10/23/2017	HS-20				1980	48	
M0454	Q TURKEY BRANCH PARKWAY	SR	TURKEY BRANCH TRIBUTARY	I	7/27/2017	HS-20				1955	48	
M0455	Q NOTLEY ROAD	PR-7	PAINT BRANCH TRIBUTARY	III	12/8/2017	HS-20				1941	48	
M0456	Q HIDDEN VALLEY COURT	SR	PAINT BRANCH TRIBUTARY	III	4/20/2018	HS-20				1983	48	
M0457	Q CANNON ROAD	PR-10	PAINT BRANCH TRIBUTARY	III	3/8/2018	HS-20				1966	48	
M0458	Q BEETHOVEN BOULEVARD	PR-34	LITTLE PAINT BRANCH TRIBUTARY	I	4/20/2018	HS-20				1986	48	
M0459	Q RAINBOW DRIVE	PR-8	UPPER PAINT BRANCH	III	3/9/2018	HS-20				1971	48	
M0460	Q HOPEFIELD ROAD	SR	UPPER PAINT BRANCH	III	3/9/2018	HS-20				1973	48	
M0461	Q WEXHALL DRIVE	PR-28	LITTLE PAINT BRANCH TRIBUTARY	I	3/9/2018	HS-20				1985	48	
M0462	Q GRACEFIELD ROAD	PR-38	PAINT BRANCH TRIBUTARY	III	4/20/2018	HS-20				1987	48	
M0463	Q ALEXANDER MANOR DRIVE	SR	NORTHWEST BRANCH TRIBUTARY	IV	2/28/2018	HS-20				2002	48	
M0464	Q BRIARDALE ROAD	PR-12	MILL CREEK TRIBUTARY	IV	2/10/2021	HS-20				1965	48	
M0465	Q BRIARDALE COURT	SR	MILL CREEK TRIBUTARY	IV	10/25/2017	HS-20				1973	48	
M0466	P FOUNDERS MILL DRIVE	SR	MILL CREEK TRIBUTARY	IV	1/21/2020	HS-20				1983	24	
M0467	P MORNINGWOOD DRIVE	PR-11	WILLIAMSBURG RUN TRIBUTARY	III	1/20/2020	HS-20				1970	24	
M0468	D PRINCE PHILLIP DRIVE	A-46	LAKE HALLOWELL TRIBUTARY	IV-P	10/26/2017	HS-20				1985	48	
M0469	D PRINCE PHILLIP DRIVE	A-46	LAKE HALLOWELL TRIBUTARY	IV-P	10/25/2017	HS-20				1985	48	
M0470	D EAST GUDE DRIVE	M-23	ROCK CREEK TRIBUTARY	IV	10/26/2017	HS-20				1968	48	
M0471	Q FIELDCREST ROAD	A-95	ROCK CREEK	III	1/24/2020	HS-20				1975	48	
M0472	Q FIELDCREST ROAD	A-95	ROCK CREEK TRIBUTARY	III	9/20/2017	HS-20				1975	48	
M0473	Q FIELDCREST ROAD	A-95	ROCK CREEK TRIBUTARY	III	9/20/2017	HS-20				1975	48	
M0474	D ZION ROAD	CR-3	HAWLINGS RIVER TRIBUTARY	IV-P	9/19/2017	HS-20				1980	48	
M0475	D ZION ROAD	CR-3	HAWLINGS RIVER TRIBUTARY	IV-P	9/19/2017	HS-20				1980	48	
M0476	Q HAWKINS CREAMERY ROAD	PR-6	GREAT SENECA CREEK TRIBUTARY	I-P	9/29/2017	HS-20				1980	48	
M0477	Q HAWKINS CREAMERY ROAD	PR-6	GREAT SENECA CREEK TRIBUTARY	I-P	9/28/2017	HS-20				1980	48	
M0478	Q HILTON PLACE	SR	GREAT SENECA CREEK TRIBUTARY	I-P	9/21/2017	HS-20				1981	48	
M0479	P LONG CORNER ROAD	CR-7	PATUXENT RIVER TRIBUTARY	III-P	1/27/2020	HS-20				1970	24	
M0480	Q BETHESDA CHURCH ROAD	A-10	MAGRUDER BRANCH	I-P	7/26/2017	HS-20				1995	48	
M0481	D BROOKEVILLE ROAD	RR	MEADOW BRANCH	IV-P		HL-93				2021	48	Not built yet
M0482	Q SHAWNEE LANE	A-301	TRIBUTARY TO LITTLE SENECA CREEK	IV-P	9/21/2017	HS-20				1993	48	Pipe extended in 2014
M0483	-- MONTROSE PARKWAY	F-10	CSXT & NEBEL STREET	--		HL-93				2025	24	Not built yet
M0484	Q CUMMINGS LANE (EXT. OF M-0446)	SR	ROCK CREEK TRIBUTARY	I	9/11/2018	UNK				1965	48	
M0485	D FATHER HURLEY BLVD	M-27	TRIBUTARY TO LAKE CHURCHILL	I-P	5/9/2019	UNK				1981	48	
M0486	P GAME PRESERVE ROAD	R-63	WHETSTONE RUN	I-P	11/18/2019	UNK				1990	12	
M0487	Q ADDENBROOK WAY	SR	GOSHEN BRANCH TRIBUTARY	I-P						2002	48	
M0488	Q ALLOWAY DRIVE	SR	ROCK RUN TRIBUTARY	I-P						1982	48	
M0489	Q AUTUMN OAKS COURT	SR	WATTS BRANCH TRIBUTARY	I-P	6/5/2020	UNK				1990	48	
M0490	P BONNY BROOK LANE	SR	GREAT SENECA CREEK TRIBUTARY	I-P						2002	48	
M0491	B CATTAIL ROAD	SR	DRY SENECA CREEK TRIBUTARY	I-P						1975	48	
M0492	Q CENTURY BOULEVARD	B-10	TRIBUTARY TO LAKE CHURCHILL	I-P	6/10/2020	UNK				1990	48	
M0493	Q CLARKSBURG ROAD	CA-27	BENNETT CREEK TRIBUTARY	I-P						UNK	48	
M0494	Q CLEVELAND DRIVE	SR	WATTS BRANCH TRIBUTARY	I-P	6/8/2020	UNK				1990	48	
M0495	Q COMUS ROAD	RR	LITTLE BENNETT CREEK TRIBUTARY	III-P						UNK	48	
M0496	D CRABBS BRANCH WAY	A-262	MILL CREEK TRIBUTARY	IV						2012	48	
M0497	Q FAIRDALE ROAD	PR	PAINT BRANCH TRIBUTARY	III						1958	48	
M0498	Q FELLOWSHIP LANE	SR	TRIBUTARY TO MUDDY BRANCH	I-P						1993	48	
M0499	Q FENWAY ROAD	SR	CABIN JOHN CREEK TRIBUTARY	I-P						2019	48	
M0500	Q HENNESSY TERRACE	SR	NORTHWEST BRANCH TRIBUTARY	IV						1995	48	
M0501	Q HOMECREST ROAD	PR-12	NORTHWEST BRANCH TRIBUTARY	IV						1972	48	
M0502	Q COLESBERG STREET	SR	PAINT BRANCH	III						1971	48	
M0503	Q MAGIC MOUNTAIN DRIVE	SR	ROCK CREEK TRIBUTARY	III	6/3/2020	UNK				1983	48	
M0504	Q MILESTONE MANOR LANE	SR	TRIBUTARY TO LITTLE SENECA CREEK	IV-P						1992	48	
M0505	B WEST OFFUTT ROAD	RR-45	HORSEPEN BRANCH TRIBUTARY	I-P						UNK	48	

2019 HIGHWAY BRIDGE INVENTORY SORTED BY BRIDGE NUMBER

BRIDGE NUMBER	ROADWAY NAME	ROADWAY FUNCTIONAL CLASSIFICATION	CROSSING	WATER USE	DATE OF LATEST INSPECTION	DESIGN LOAD	POSTING (LBS)		ELEMENT CONTROL POSTING	YEAR BUILT	INSPECT. CYCLE (MONTHS)	REMARKS
							SINGLE UNIT	COMB. UNIT				
M0506	Q PAYTLEY BRIDGE LANE	SR	BUCK BRANCH TRIBUTARY	I-P						1984	48	
M0507	Q POPLAR RUN DRIVE	PR-13	NORTHWEST BRANCH TRIBUTARY	IV						1970	48	
M0508	D PRINCE PHILLIP DRIVE	A-46	LAKE HALLOWELL TRIBUTARY	IV-P						1985	48	
M0509	Q LARKMEADE COURT	SR	TRIBUTARY TO SNAKEDEN BRANCH	I-P						1998	48	
M0510	Q RIFLE FORD ROAD	A-103	GREAT SENECA CREEK TRIBUTARY	I-P						1963	48	
M0511	Q SEVEN LOCKS ROAD	A-79	CABIN JOHN CREEK TRIBUTARY	I-P						1960	48	
M0512	Q SHADY GROVE ROAD	A-34	TRIBUTARY TO PINEY BRANCH	I-P	6/11/2020	UNK				1995	48	
M0513	Q SHILOH CHURCH ROAD	CR-1	TRIBUTARY TO TEN MILE CREEK	I-P						1970	48	
M0514	Q SHILOH CHURCH ROAD	CR-1	TRIBUTARY TO TEN MILE CREEK	I-P						1970	48	
M0515	Q SUGARBUSH LANE	SR	ROCK CREEK TRIBUTARY	I	6/4/2020	UNK				1991	48	
M0516	B SUGARLAND ROAD	RR-11	POTOMAC RIVER TRIBUTARY	I-P	6/12/2020	UNK				1995	48	
M0517	Q TRAVILAH ROAD	A-32	TRIBUTARY TO SANDY BRANCH	I-P	6/9/2020	UNK				1985	48	
M0518	Q TUCKER LANE	RR-3	PATUXENT RIVER TRIBUTARY	III-P						1970	48	
M0519	Q WEMBROUGH STREET	SR	PAINT BRANCH	III						1971	48	
M0520	Q CLARKSBURG ROAD	CA-27	BENNETT CREEK TRIBUTARY	I-P						UNK	48	
M0521	Q LAUREL LEAF DRIVE	SR	POTOMAC RIVER TRIBUTARY	I-P						1985	48	
M0522	Q SNOUFFER SCHOOL ROAD	A-16	CABIN BRANCH TRIBUTARY	I-P						2020	48	
M0523	D CAVANAUGH DRIVE	PR	PINEY BRANCH	I-P						1993	48	
MG-02	P BUREAU DRIVE	A	LONG DRAUGHT BRANCH	I-P	6/3/2020	HS-20				1982	24	
MG-03	P RABBITT ROAD	SR	LONG DRAUGHT BRANCH	I-P	6/3/2020	HS-20				1982	24	
MG-04	--UPSHIRE CIRCLE	SR	SHADY BRANCH	I-P	5/7/2019	HS-20				1990	24	
MG-05	P VICTORY FARM DRIVE	A-267	WHETSTONE RUN TRIBUTARY	I-P	5/31/2019	HS-20				1981	24	
MG-06	Q SOLITAIRE COURT ENTRANCE	SR	TRIBUTARY TO LONG DRAUGHT BRANCH	I-P	5/7/2019	UNK				1984	48	
MG-07	Q DIAMOND DRIVE	PR	TRIBUTARY TO CLOPPER LAKE	I-P	3/20/2020	UNK				1965	48	
MK-02	B FREDERICK AVENUE	SR	SILVER CREEK	I	11/5/2019	H-15				1990	48	
MK-03	-- KENSINGTON PARKWAY	PR	SILVER CREEK	I	5/29/2019	OTHER				1940	24	
MK-04	-- KENT STREET	SR	SILVER CREEK	I	5/29/2019	OTHER				1940	24	2007 Gunnite applied to steel arch and footings
MPK-01-1	-- LITTLE FALLS PARKWAY (N.B.)	--	WILLETT BRANCH	I-P	6/12/2019	HS-25				1958	24	2005 superstructure replaced, DOT maintained
MPK-01-2	-- LITTLE FALLS PARKWAY (S.B.)	--	WILLETT BRANCH	I-P	6/12/2019	H-20				1963	24	DOT maintained
MPK-02	C LITTLE FALLS PARKWAY	--	WILLETT BRANCH	I-P	6/12/2019	H-20				1958	24	DOT maintained
MPK-03	-- PARK VALLEY ROAD	SR	SLIGO CREEK	I	12/5/2019	HL-93				2019	24	2019 replaced, DOT maintained
MPK-05	-- BEACH DRIVE	SR	ROCK CREEK TRIBUTARY	I	11/7/2019	HS-20				1965	12	DOT maintained
MPK-06	C BEACH DRIVE	SR	ROCK CREEK	I	8/8/2019	HS-20				1966	24	DOT maintained
MPK-08	-- BEACH DRIVE	SR	ROCK CREEK	I	9/13/2019	HS-20				1968	24	DOT maintained
MPK-09	-- BEACH DRIVE	SR	ROCK CREEK	I	9/4/2019	HS-20	20,000	20,000	ABUT & PIER	1962	12	1995 new deck & beams, DOT maintained
MPK-11	C BEACH DRIVE	SR	ROCK CREEK TRIBUTARY	I	5/29/2019	HS-20				1968	24	DOT maintained
MPK-12	C BEACH DRIVE	SR	ROCK CREEK TRIBUTARY	I	5/29/2019	HS-20				1968	24	DOT maintained
MPK-15	R SILGO CREEK PARKWAY	SR	SLIGO CREEK TRIBUTARY	I	4/29/2019	UNK				1996	24	DOT maintained
MPK-16	-- BROOKSIDE VISITORS CENTER	--	NORTHWEST BRANCH TRIBUTARY	IV	10/8/2019	OTHER				1999	24	2015 reconstructed, DOT maintained
MPK-17	-- PARKLAWN ENTRANCE	--	ROCK CREEK	I	10/7/2019	UNK	66,000	80,000	BEAMS	1950	12	2002 deck reconstructed, 2018 load tested; DOT maintained
MPK-18	Q AGRICULTURAL HISTORY FARM PARK	--	ROCK CREEK	III	12/27/2019	UNK				1960	48	DOT maintained, rehabbed 2017
MPK-19	B WHEATON CLARIDGE PARK ENTRANCE	--	TRIBUTARY TO ROCK CREEK	I	5/3/2019	UNK				2017	48	DOT maintained, replaced 2017
MPK-20	Q GUNNERS BRANCH PARK ENTRANCE	--	GUNNERS BRANCH TRIBUTARY	I-P	5/9/2019	UNK				1995	48	DOT maintained
MPK-21	-- HYATTSTOWN MILL ROAD	--	LITTLE BENNETT CREEK TRIBUTARY	III-P	3/4/2019	HS-20				2006	24	DOT maintained
MPK-24	-- BEACH DRIVE	SR	SILVER CREEK	I	7/8/2020	UNK				1964	24	
MPK-25	-- J.E.B. STUART TRAIL	--	TRIBUTARY TO LITTLE MONOCACY RIVER	I-P	4/28/2019	HS-27				2010	24	
MPK-26	B MAYDALE CONSERVATION PARK ENT	--	PAINT BRANCH	III	12/4/2019	HS-20				2010	48	
MPK-27	P LITTLE FALLS PARKWAY	--	LITTLE FALLS BRANCH TRIBUTARY	I-P	11/26/2019	UNK				1980	24	
MPK-28	D SLIGO CREEK PARKWAY	--	SLIGO CREEK TRIBUTARY	I	10/26/2017	UNK				1980	48	
MR-01	-- EDMONSTON DRIVE	SR	CSXT RAILROAD and WMATA METRO	--	3/2/2019	HS-20				1981	24	
MR-03	-- HURLEY AVENUE	SR	WATTS BRANCH TRIBUTARY	I-P	5/28/2019	H-20				1969	24	
MR-04	-- WOOTTON PARKWAY	A-72	WATTS BRANCH	I-P	5/28/2019	HS-20				1971	24	
MR-05	C WATTS BRANCH PARKWAY	SR	WATTS BRANCH	I-P	5/28/2019	HS-20				1970	24	
MR-06	-- SCOTT DRIVE	PR	WATTS BRANCH	I-P	7/16/2020	HS-20	56,000	70,000	BEAMS	1990	24	
MR-07	C NELSON STREET	SR	WATTS BRANCH	I-P	6/25/2019	H-20				1955	24	
MR-08	C WOOTTON PARKWAY	A-72	WATTS BRANCH TRIBUTARY	I-P	5/23/2019	HS-20				1971	24	
MR-10	P CARNATION DRIVE	PR	WATTS BRANCH TRIBUTARY	I-P	3/20/2020	HS-20				1969	24	
MR-11	-- GUDE DRIVE WEST	M-23	I-270	--	8/26/2019	HS-20				1985	24	

2019 HIGHWAY BRIDGE INVENTORY SORTED BY BRIDGE NUMBER

BRIDGE NUMBER	ROADWAY NAME	ROADWAY FUNCTIONAL CLASSIFICATION	CROSSING	WATER USE	DATE OF LATEST INSPECTION	DESIGN LOAD	POSTING (LBS)		ELEMENT CONTROL POSTING	YEAR BUILT	INSPECT. CYCLE (MONTHS)	REMARKS
							SINGLE UNIT	COMB. UNIT				
MR-12	-- WOOTTON PARKWAY	A-72	I-270	--	8/15/2019	HS-20				1990	24	
MR-13	-- CROFTON HILL LANE	SR	WATTS BRANCH TRIBUTARY	I-P	8/18/2020	HS-20				1990	24	
MR-14	-- MONROE STREET	SR	TRUCK STREET	--	8/12/2019	HS-20				1996	24	Fracture Critical beams
MR-15	C WOOTTON PARKWAY	A-72	CABIN JOHN CREEK	I-P	2/18/2019	UNK				1991	24	
MR-16	C WOOTTON PARKWAY	A-72	CABIN JOHN CREEK TRIBUTARY	I-P	2/18/2019	HS-20				1991	24	
MR-18	-- DRIVEWAY OFF AINTREE DRIVE	--	WATTS BRANCH	I-P	8/15/2019	UNK				2009	24	
MR-19	-- FALLSGROVE DRIVE	PR	WATTS BRANCH TRIBUTARY	I-P	4/19/2019	HS-20				2003	24	
MR-20	-- PRESERVE PARKWAY	M	CABIN JOHN CREEK	I-P	4/9/2019	HS-20				2006	24	
MR-22	C PRESERVE PARKWAY	M	CABIN JOHN CREEK TRIBUTARY	I-P	4/9/2019	HS-20				1999	24	
MR-23	C TOWER OAKS BOULEVARD	M	CABIN JOHN CREEK	I-P	6/9/2020	UNK				1975	24	
MR-24	-- FIRST STREET	SR	ROCK CREEK TRIBUTARY	I	12/5/2019	HL-93				2017	24	
MS-01	-- FALSTONE AVENUE	SR	LITTLE FALLS BRANCH	I-P	5/31/2019	UNK	26,000	46,000	BEAMS	1965	24	2018 deck replaced; 2018 load tested
MT-01	-- MAPLE AVENUE	PR	SLIGO CREEK	I	7/13/2020	UNK				1930	12	2018 load tested
MT-02	-- FLOWER AVENUE	SR	SLIGO CREEK	I	7/5/2019	HS-20				1930	12	2018 load tested



**2019 MONTGOMERY COUNTY PEDESTRIAN STRUCTURES SORTED
BY
STRUCTURE NUMBER**

2019 MONTGOMERY COUNTY PEDESTRIAN STRUCTURES SORTED BY STRUCTURE NUMBER

STRUCTURE NUMBER	ROAD NEAR THE STRUCTURE	CROSSING	STRUCTURAL TYPE	LENGTH	WIDTH	ADC STREET GRID	YEAR BUILT	INSPECT. CYCLE (MONTHS)	DATE OF LATEST INSPECTION	REMARKS
P-01	BRIARWOOD TERRACE	OVER ROCK CREEK TRIBUTARY	CORRUGATED METAL DECK W/STEEL BEAMS	31'-10"	6'-0"	5165-E-6	1970	48	10/28/2014	SD-52; PERMIT #6-143 #14317 BRIARWOOD TERRACE
P-03	CLOPPER ROAD	UNDER CSX RAILROAD	TUNNEL 8'-0"X8'-0"	78'-0"	8'-0"	5045-K-1	1931	24	9/20/2017	AT BOYDS RR STATION
P-04	GOLDSBORO ROAD	OVER MINNEHAHA BRANCH	CORRUGATED METAL DECK W/STEEL BEAMS	33'-2"	3'-10"	5406-K-5		48	5/31/2019	NEAR GLOSTER ROAD AND REDWING ROAD
P-09	NEWPORT AVENUE	OVER WILLET BRANCH TRIBUTARY	TIMBER DECK W/ STEEL BEAMS	20'-0"	5'-2"	5407-E-7	2008	48	5/31/2019	CROSSES DITCH ON GLEN COVE PARKWAY. REPLACED 2008.
P-10	PRETORIA DRIVE	OVER LITTLE PAINT BRANCH	CORRUGATED METAL DECK W/STEEL BEAMS	17'-6"	5'-0"	5287-J-1	1967	48	2/27/2020	SD-730; PERMIT #66-095 OVER CONC. CHAN. BEHIND 12413 PRETORIA DRIVE. PAINTED 2018
P-11	SPENCER ROAD	OVER ROCK CREEK TRIBUTARY	PRESTRESSED REINFORCED CONCRETE NEXT BEAM	64'-3"	8'-0"	5408-A-2	2015	48	5/31/2019	BETWEEN DONNYBROOK DR AND FARREL DR. REPLACED 2015
P-14	VALLEYWOOD DRIVE	OVER JOSEPH'S BRANCH	CONCRETE SLAB W/ PRESTRESSED CHANNEL BEAMS	44'-2"	5'-0"	5285-J-2	1955	48	8/17/2013	(683); CONNECTS TO MOLINE RD
P-16	LITTLE FALLS DRIVE	OVER WILLET BRANCH TRIBUTARY	CONCRETE SLAB W/ CONCRETE BEAMS	33'-0"	6'-0"	5407-D-7	1962	48	4/24/2019	171-D, 61356; TO WESTBROOK ELEM SCHOOL
P-19	WINDHAM LANE	OVER SLIGO CREEK TRIBUTARY	TIMBER DECK W/ STEEL BEAMS	22'-9"	5'-0"	5286-D-5		48	5/31/2019	PAINTED 2008
P-20	GLEN COVE PARKWAY	OVER LITTLE FALLS BRANCH TRIBUTARY	TIMBER DECK W/ TIMBER BEAMS	24'-0"	4'-0"	5407-D-7		48	5/14/2019	TO LITTLE FALLS SWIMMING POOL AT ALLEN TERRACE
P-24	HEDIN DRIVE	OVER NORTHWEST BRANCH TRIBUTARY	CORRUGATED METAL DECK W/STEEL BEAMS	47'-0"	4'-2"	5287-C-8	1974	48	8/30/2017	CIP 743209; OAKVIEW COMMUNITY, CORNER OF EAST LIGHT DRIVE. PAINTED IN 2008
P-25	FALLS ROAD	OVER ROCK RUN	TIMBER DECK W/ WEATHERING STEEL TRUSS	65'-0"	8'-0"	5283-F-8	1979	48	3/20/2020	CIP 753378; WEST SIDE - ACROSS FROM FALLS LANE. PAINTED 2008.
P-26	FALLS ROAD	OVER ROCK RUN TRIBUTARY	TIMBER DECK W/ STEEL TRUSS	59'-6"	8'-0"	5283-E-9	2005	48	3/20/2020	CIP 753378; BELOW OAKLYNN DRIVE WEST SIDE
P-27	BALTIMORE ROAD	OVER ROCK CREEK	TIMBER DECK W/ STEEL TRUSS	72'-11"	6'-0"	5165-B-6	2010	48	2/19/2020	BIKE PATH. PAINTED 2008
P-28	EASTWEST HWY SERVICE ROAD	OVER ROCK CREEK TRIBUTARY	TIMBER DECK W/ STEEL TRUSS	40'-0"	10'-0"	5408-A-2	1993	48	5/29/2019	SHA Contract No. 680-501-383; MD 410 BIKE PATH BETWEEN DONNYBROOK DRIVE AND MEADOWBROOK LANE
P-29	STRATHMORE KNOWLES AVENUE	OVER ROCK CREEK	TIMBER DECK W/ WEATHERING STEEL TRUSS	102'-8"	8'-0"	5285-G-5	1992	48	3/18/2020	CIP 903137; CORNER OF KNOWLES AVE
P-30	OLD COLUMBIA PIKE MD RT 196	OVER PAINT BRANCH	CONCRETE ARCH	204'-2"	27'-3"	5287-D-2	1965	48	2/27/2020	OLD HIGHWAY BRIDGE; OPEN TO PEDESTRIAN /BIKE TRAFFIC ONLY. OWNED BY MDOT/SHA
P-34	DENLEY ROAD	OVER JOSEPH'S BRANCH	TIMBER DECK W/ STEEL BEAMS	35'-0"	4'-6"	5286-A-1	2005	48	5/3/2019	NORTH OF RANDOLPH ROAD; SUPERSTRUCTURE REPLACED 2005
P-35	BALTIMORE ROAD	OVER ROCK CREEK TRIBUTARY	STEEL GRID DECK W/ STEEL TRUSS	63'-3"	5'-8"	5165-A-7	2010	48	2/19/2020	WITHIN ROCKVILLE CITY LIMITS; FORMERLY P-27A. PAINTED 2008
P-37	MONTGOMERY VILLAGE AVENUE	OVER LAKE WHETSTONE	TIMBER DECK W/ STEEL BEAMS	42'-6"	8'-0"	5047-H-4	1990	48	12/23/2019	OPPOSITE STEDWICK RD MAINT. BY MONT. VILLAGE. PAINTED 2018
P-40	OLD MD 118	OVER CSX RAILROAD	CONCRETE DECK W/STEEL TRUSS	101'-3"	13'-8"	5046-G-3	2015	48	8/22/2017	2015 SUPERSTRUCTURE REPLACED BY CSXT
P-41	OLD GEORGETOWN ROAD	OVER OLD GEORGETOWN ROAD	CONCRETE PAVEMENT OVER CORRUGATED METAL DECK W/ STEEL TRUSSES OR BEAMS	162'-10"	8'-8"	5407-E-3	1999	24	5/31/2019	STRUCTURE CURRENTLY MAINTAINED BY DIV. OF TRAFFIC AND PARKING SERVICES. CLEANING AND PAINTING BY BETHESDA URBAN DISTRICT. REHABED AND PAINTED 2012.
P-42	BETHESDA TROLLEY TRAIL	OVER I-495	CONCRETE DECK W/ STEEL TRUSS	193'-6"	10'-0"	5285-C-8	2003	24	9/19/2017	CIP 509587
P-43	BETHESDA TROLLEY TRAIL	OVER EAST SPUR OF I-270	CONCRETE DECK W/ STEEL TRUSS	276'-3"	10'-0"	5285-C-6	2003	24	9/20/2017	CIP 509587
P-44	STRATHMORE AVENUE	OVER ROCK CREEK TRIBUTARY	6x10' STRUCTURAL PLATE PIPE ARCH	30'±	7'-0"	5285-D-5	2004	48	9/20/2017	APPROX. 2,500' EAST OF MD 355 North side of Strathmore Ave.
P-45	STRATHMORE AVENUE	OVER ROCK CREEK TRIBUTARY	TIMBER DECK W/ STEEL TRUSS	46'-0"	5'-5"	5285-D-5	2004	48	9/20/2017	APPROX. 2,500' EAST OF MD 355 South side of Strathmore Ave.
P-46	MONTROSE PARKWAY	OLD FARM CREEK	TIMBER DECK W/STEEL TRUSS	30'-5"	17'-0"	5284-J-2	2007	48	9/19/2017	Located beneath Bridge No. M-0331
P-47	GEORGIA AVENUE	OVER I-495 RAMP	CONCRETE DECK W/ STEEL BEAMS	92'-0"	12'-0"	5286-D-8	2007	48	7/18/2017	Located over Outer Loop Ramp to I-495 adjacent to Georgia Avenue
P-48	GEORGIA AVENUE	OVER I-495 RAMP	CONCRETE DECK W/ STEEL BEAMS	86'-0"	12'-0"	5286-C-8	2007	48	8/30/2017	Located over Inner Loop Ramp to I-495 adjacent to Georgia Avenue
P-49	EDGEMOOR LANE	OVER EDGEMOOR LANE	CONCRETE DECK W/ P/S CONCRETE T-BEAMS	87'-6"	10'-0"	5407-E-3	1999	48	3/5/2020	STRUCTURE CURRENTLY MAINTAINED BY DIV. OF TRAFFIC AND PARKING SERVICES.
P-50	JONES MILL ROAD	OVER ROCK CREEK	TIMBER DECK W/STEEL HALF-THROUGH TRUSS	263'-0"	12'-5"	5407-K-1	2003	48	5/15/2015	GEORGETOWN BRANCH TRAIL TRESTLE BRIDGE
P-51	VALLEY BROOK DRIVE	OVER NORTHWEST BRANCH TRIBUTARY	TIMBER DECK W/STEEL TRUSS	57'-8"	8'-0"	5286-K-1	2008	48	12/26/2019	Located next to a private driveway.
P-52	RIVER ROAD MD 190	OVER RIVER ROAD MD 190	CONCRETE DECK W/STEEL TRUSS	260'-8"	16'-4"	5407-D-6	1996	24	5/8/2019	OWNED AND MAINTAINED BY MNCPPC, CAPITAL CRESCENT TRAIL
P-53	MASSACHUSETTS AVE MD 396	OVER MASSACHUSETTS AVE MD 396	CONCRETE DECK W/STEEL BEAMS	52'-4"	14'-3"	5407-C-7	UNK	24	5/8/2019	OWNED AND MAINTAINED BY MNCPPC, CAPITAL CRESCENT TRAIL
P-54	EMORY LANE	OVER ROCK CREEK NORTH BRANCH TRIBUTARY	TIMBER DECK W/STEEL TRUSS	40'-0"	12'-0"	5165-E-1	2002	48	5/31/2019	CIP 509972, NORTH OF PINETREE ROAD
P-55	EMORY LANE	OVER ROCK CREEK NORTH BRANCH TRIBUTARY	TIMBER DECK W/STEEL TRUSS	25'-0"	12'-0"	5165-F-1	2002	48	5/31/2019	CIP 509972, NORTH OF HOLLY RIDGE ROAD
P-56	VIERS MILL ROAD MD 586	OVER VIERS MILL ROAD MD 586	CONCRETE DECK W/STEEL BEAMS	610'-0"	14'-8"	5165-D-9	2010	24	2/27/2020	OWNED AND MAINTAINED BY MNCPPC, ROCK CREEK TRAIL



Montgomery County, Maryland
Department of Transportation
Division of Transportation Engineering
Transportation Planning and Design Section
100 Edison Park Drive, Fourth Floor
Gaithersburg, Maryland 20878